

03		
02		
01		
ZMĚNA	POPIS	DATUM



ING. IVAN ŠÍR

PROJEKTOVÁNÍ DOPRAVNÍCH STAVEB a.s.

Haškova 1714/3, 500 02 Hradec Králové, tel: +420 603 181 473, sir@sirivan.cz, www.sirivan.cz

IČ: 287 86 793

investor: Krajská správa a údržba silnic Středočeského kraje, příspěvková organizace
Zborovská 81/11, 150 21 Praha 5 - Smíchov

II/121 Votice, ul. Husova

■ kraj:
Středočeský

■ MÚ / OU:
Votice

■ stupeň utajení:
bez utajení

■ datum:
02/2020

■ zakázkové číslo:
19097

■ stupeň PD:
PDPS

■ odpovědný projektant stavby:
Ing. Ivan Šír

■ odpovědný projektant objektu:
Ing. Jan Fiala

■ vypracoval:
Ing. Martina Žaludová

■ kontroloval:
Ing. Jan Fiala

■ změna číslo:
00

■ měřítko:
1:100

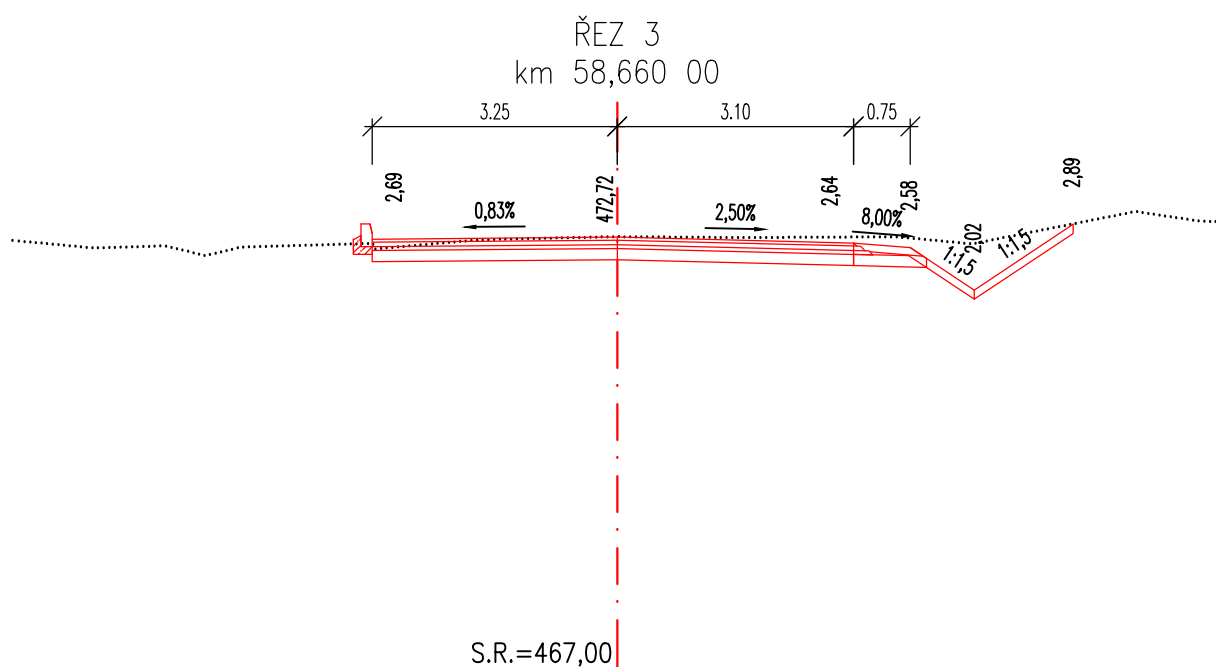
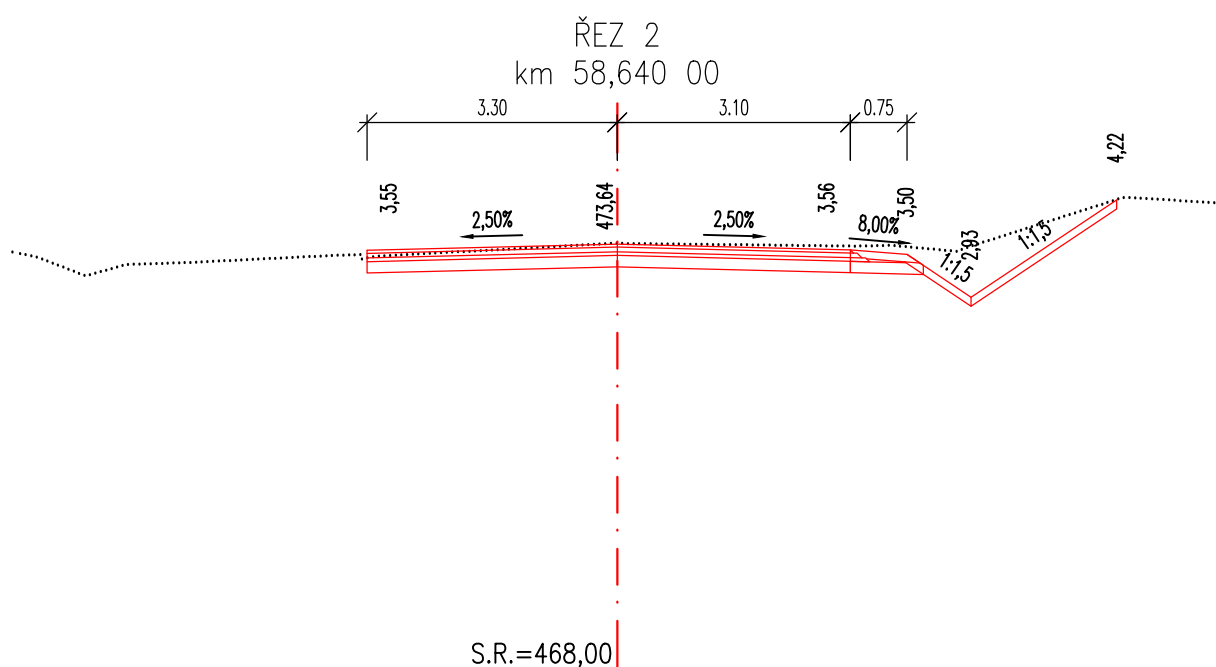
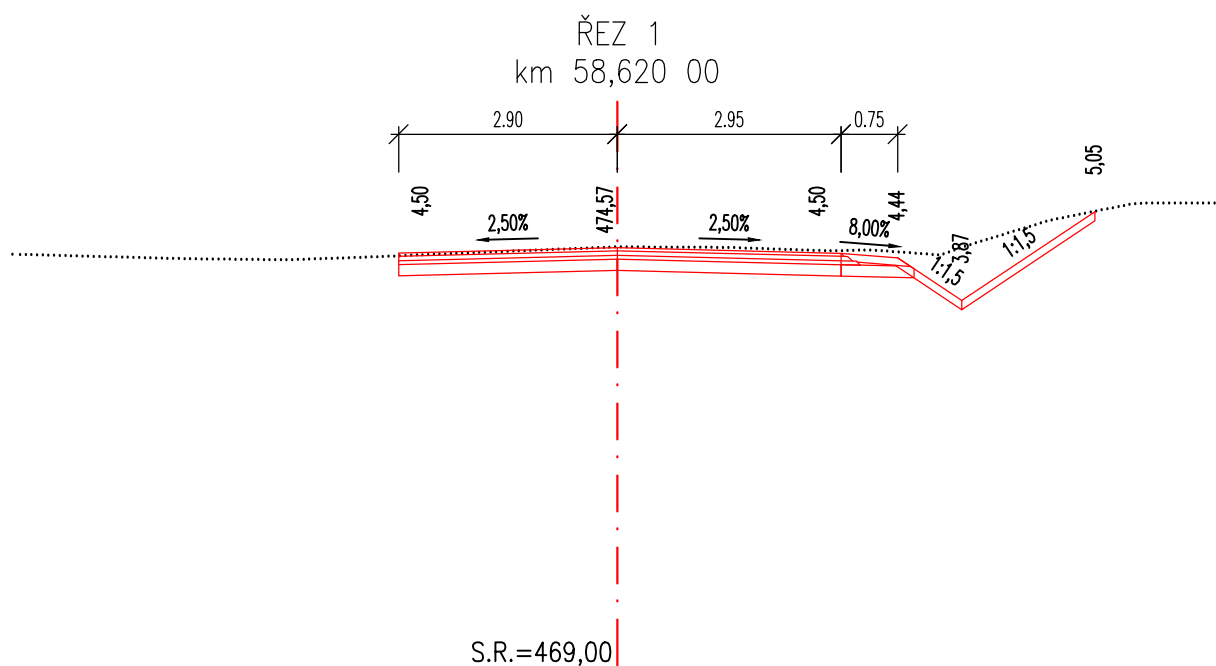
fu
Fiala

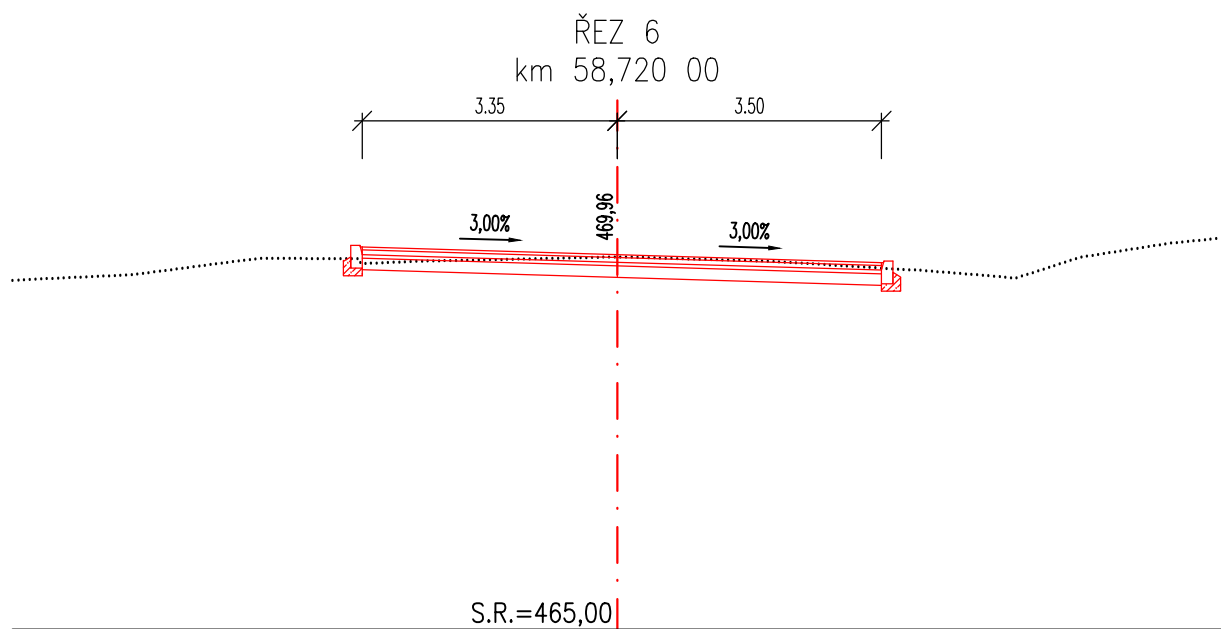
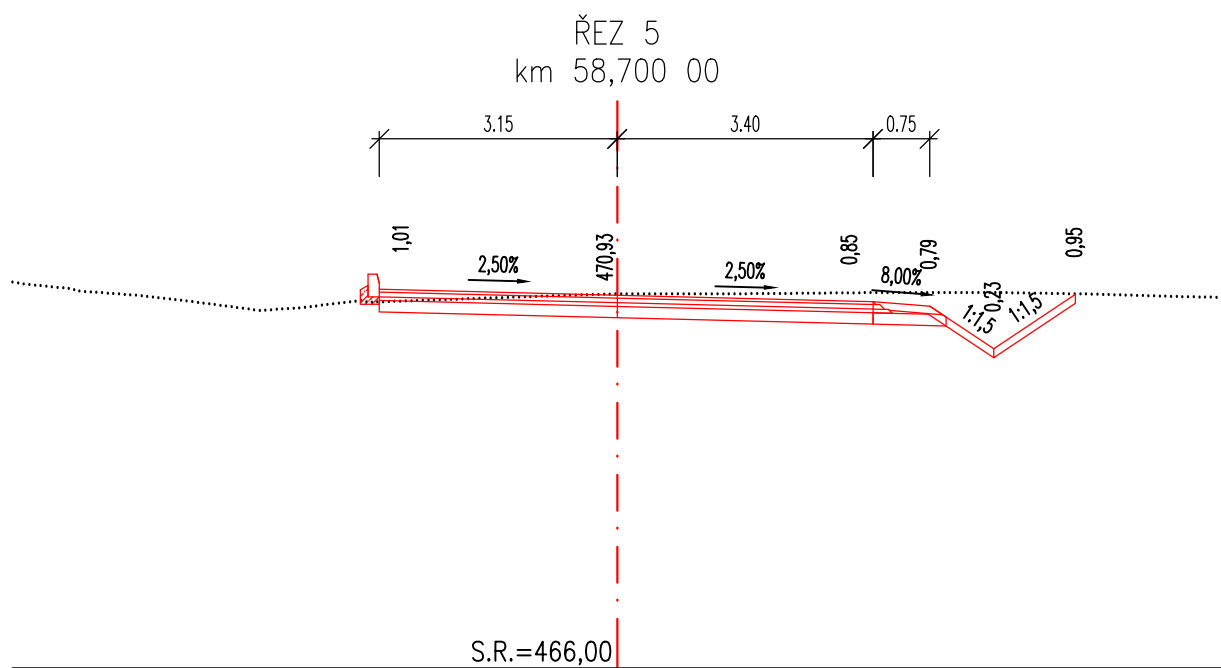
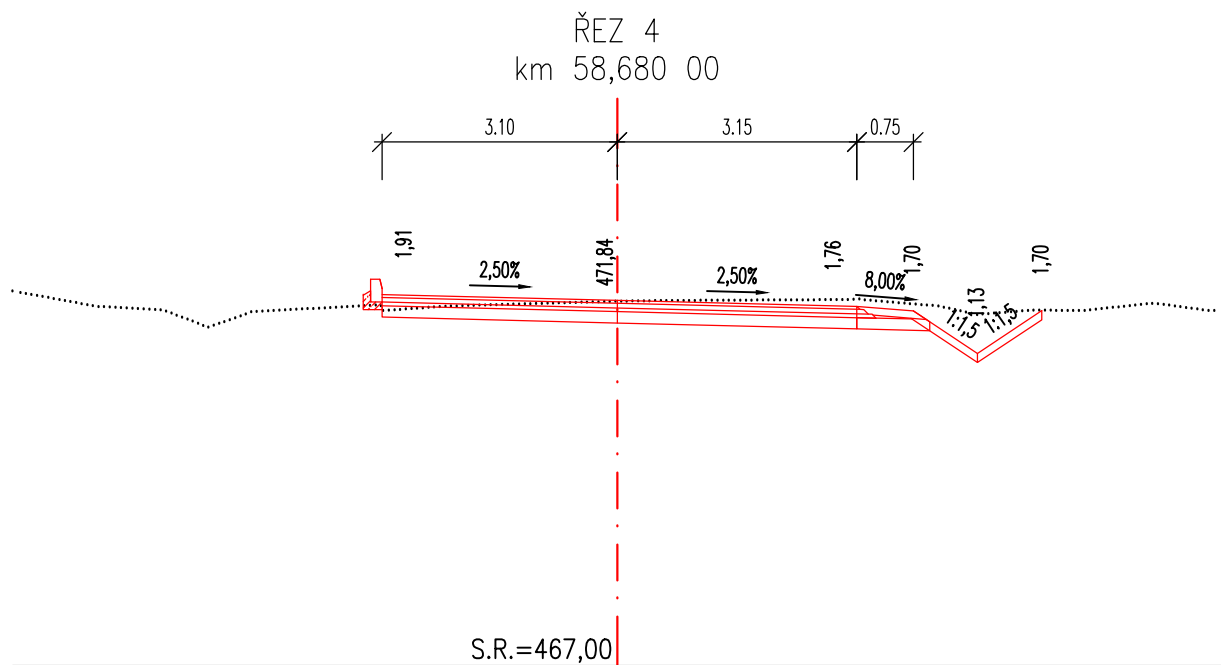
Fiala

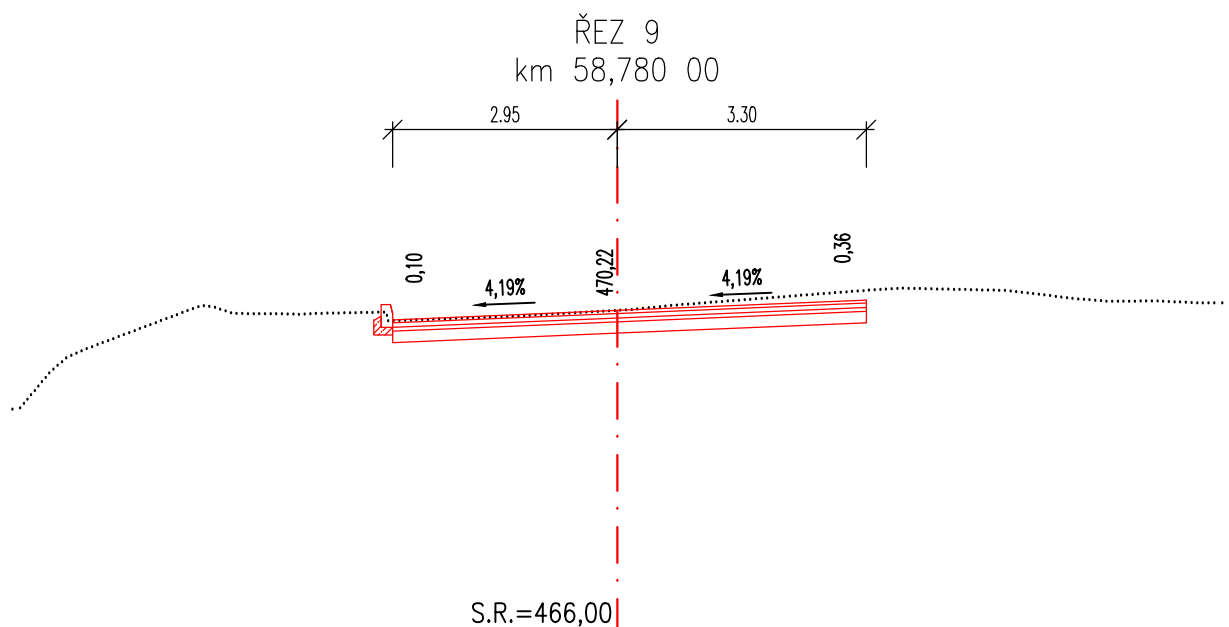
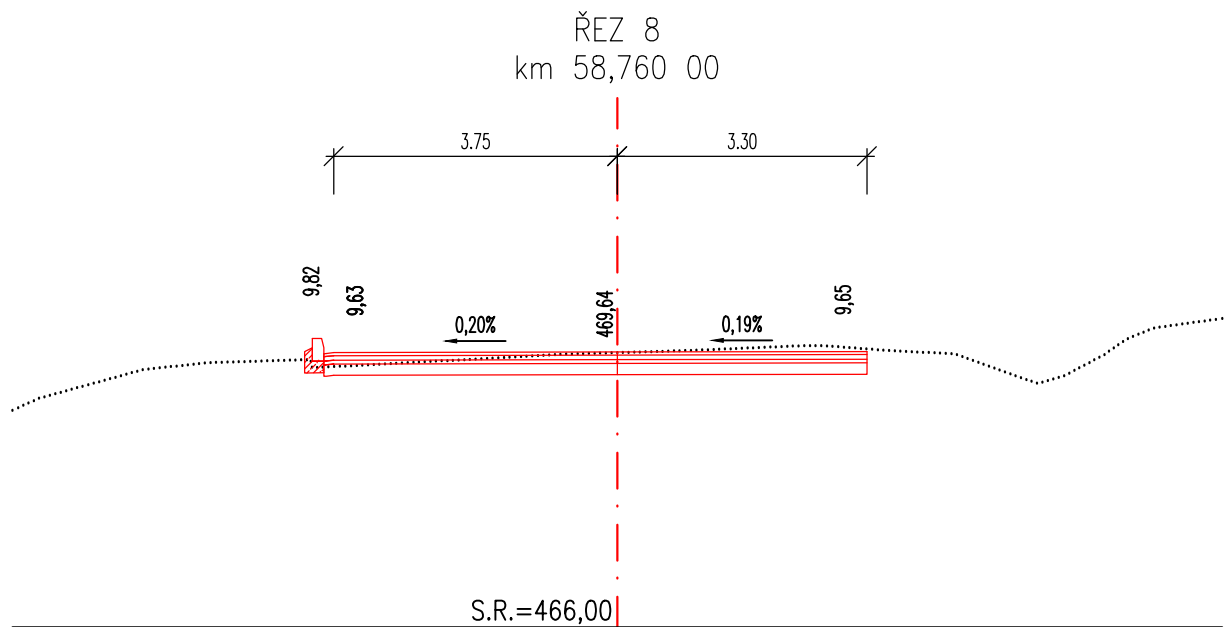
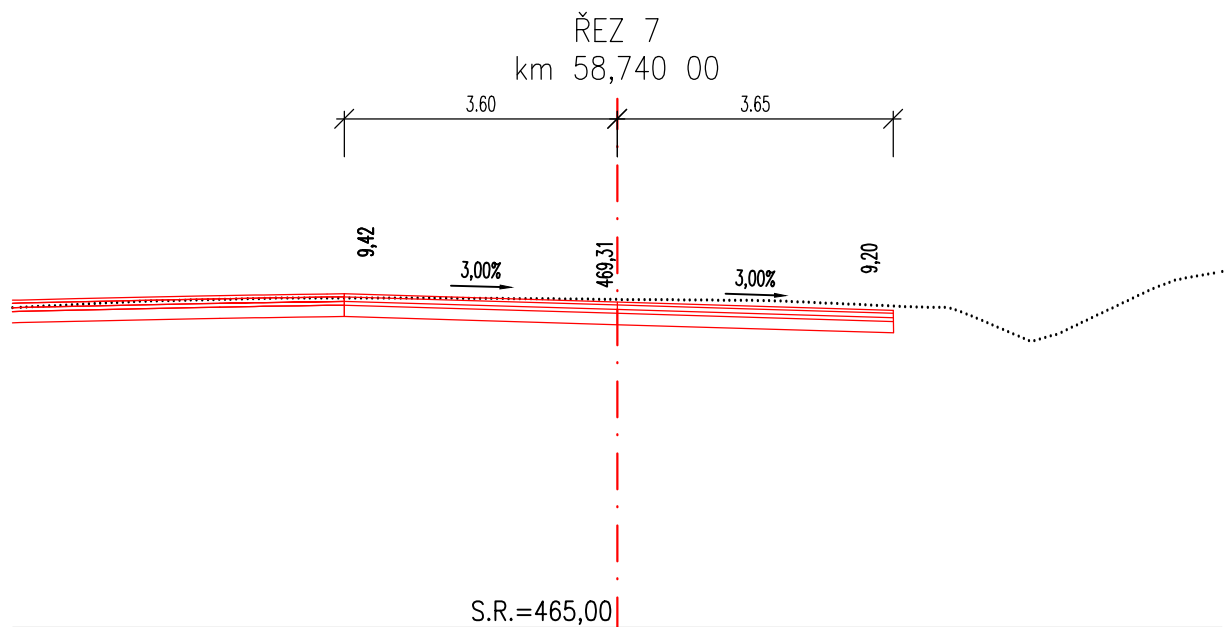
D. DOKUMENTACE OBJEKTŮ

PRACOVNÍ PŘÍČNÉ ŘEZY II/121

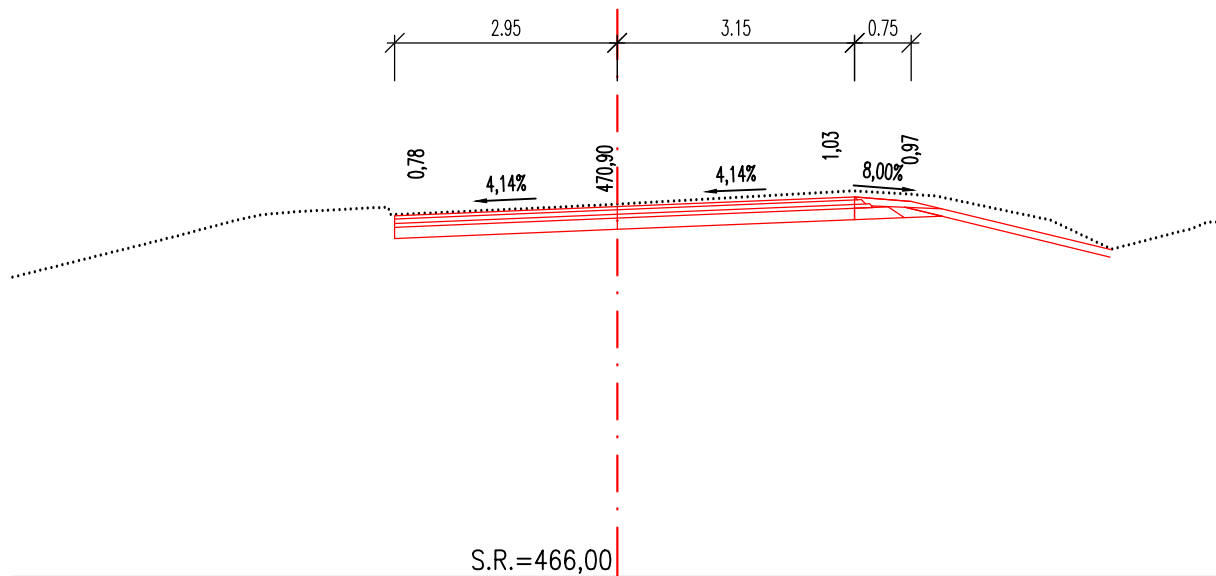
D.1.1.5.1



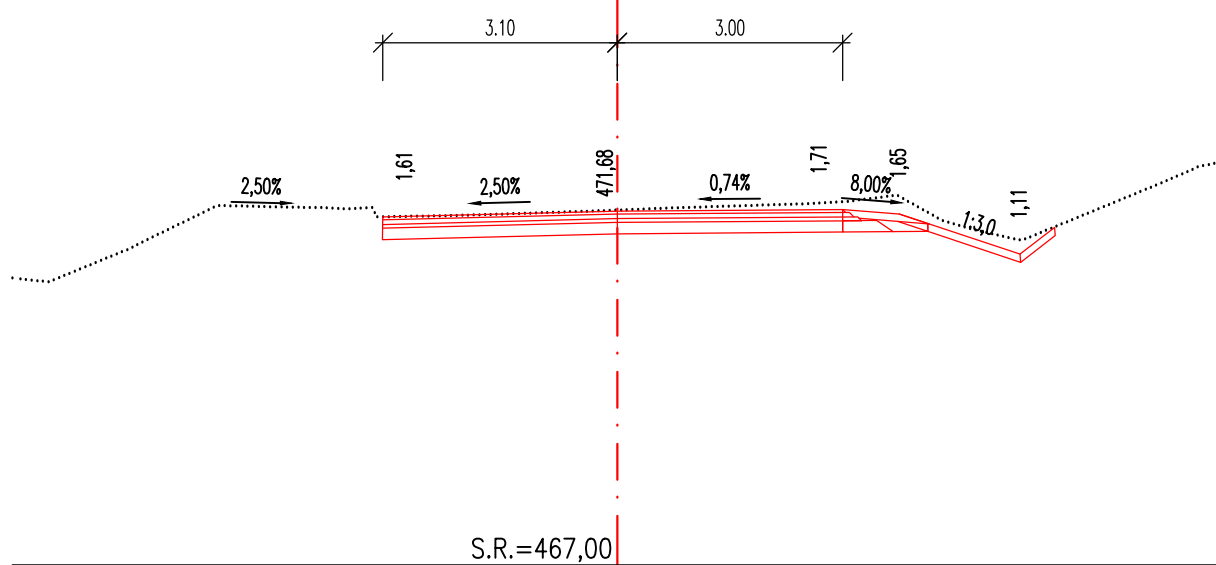




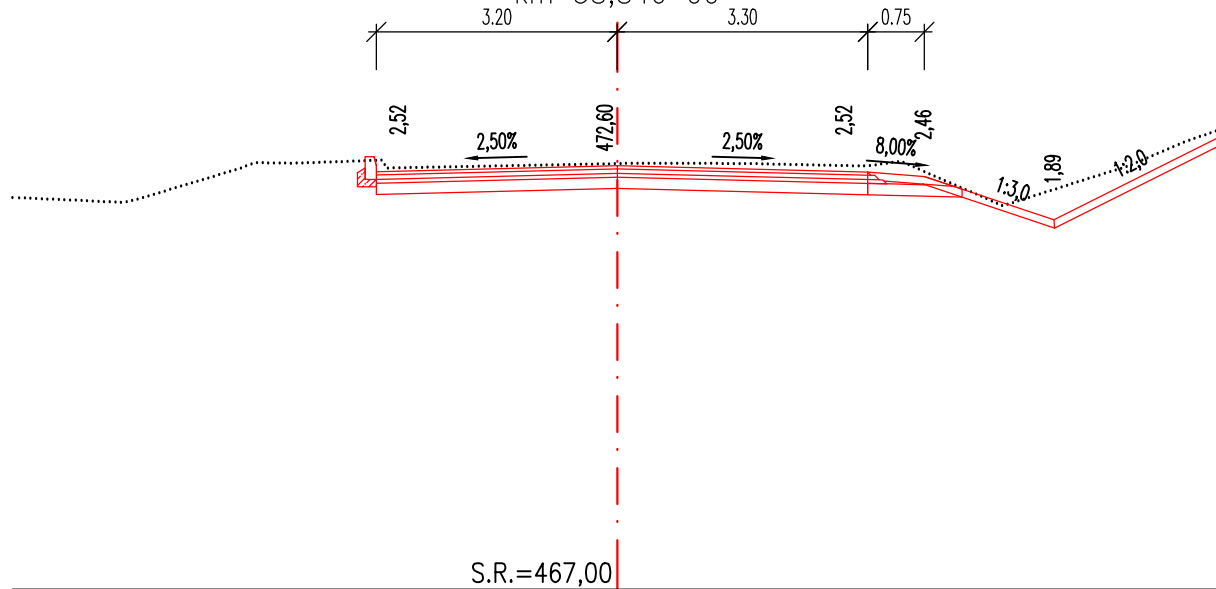
ŘEZ 10
km 58,800 00

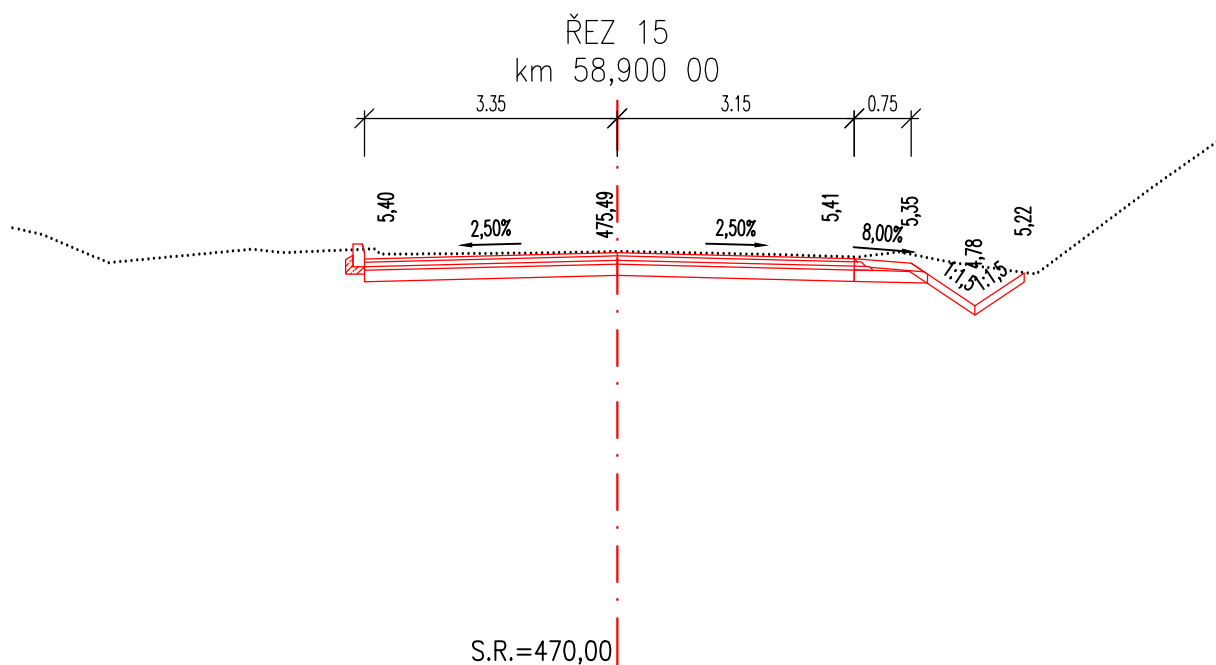
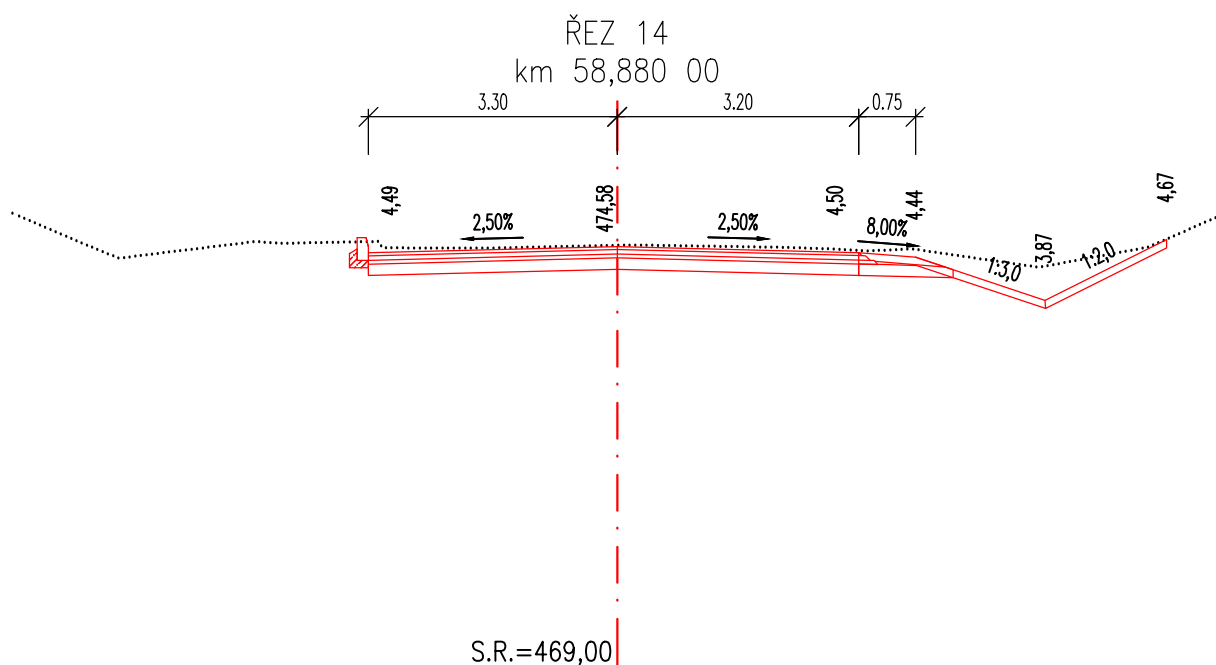
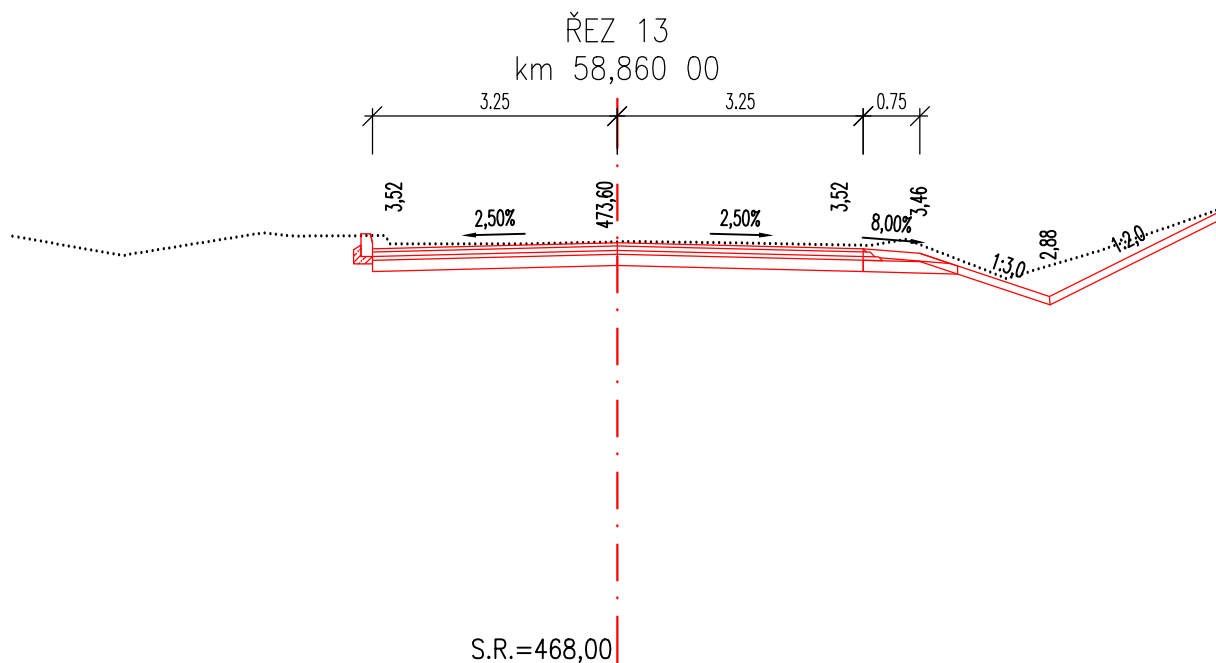


ŘEZ 11
km 58,820 00

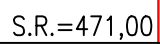


ŘEZ 12
km 58,840 00

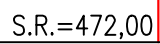




A horizontal number line with tick marks at 0, 3.40, and 6.50. The segment from 0 to 3.40 is labeled 3.40. The segment from 3.40 to 6.50 is labeled 3.10. The total length from 0 to 6.50 is labeled 6.50.



A dimension line with three segments. The first segment is labeled 3.45, the second segment is labeled 3.00, and the third segment is labeled 0.75. The segments are separated by tick marks on the dimension line.



A horizontal dimension line with three segments. The first segment on the left is labeled 3.25, the middle segment is labeled 3.20, and the final segment on the right is labeled 0.75. Tick marks are present at the boundaries of each segment.

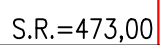
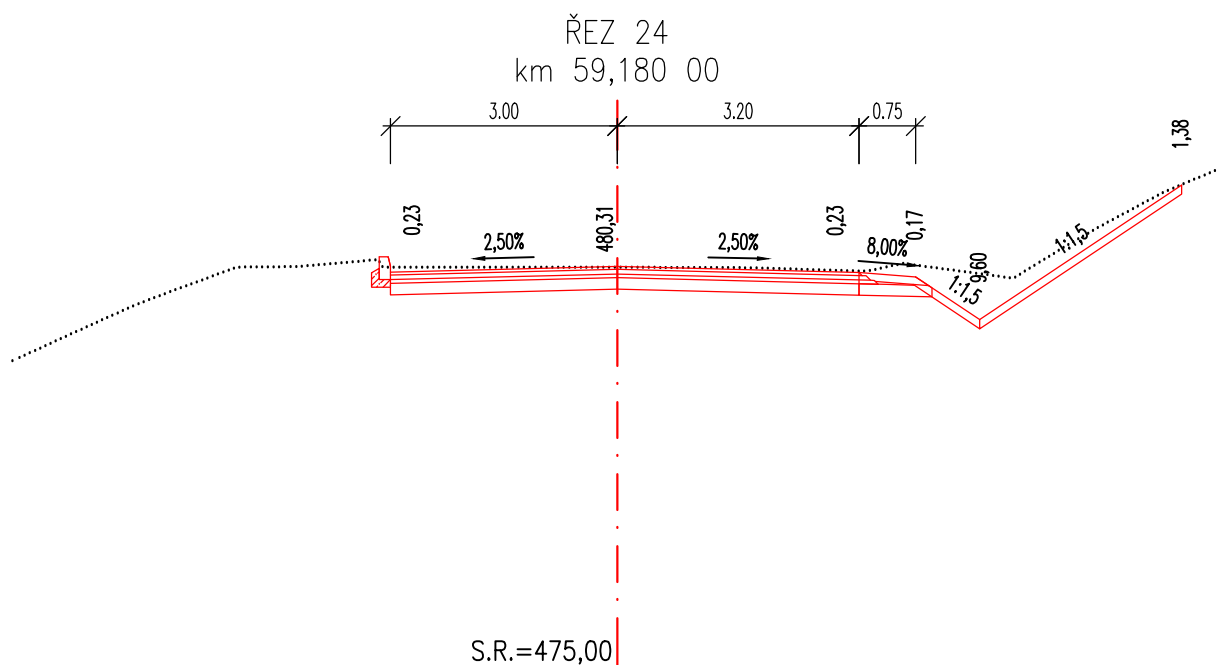
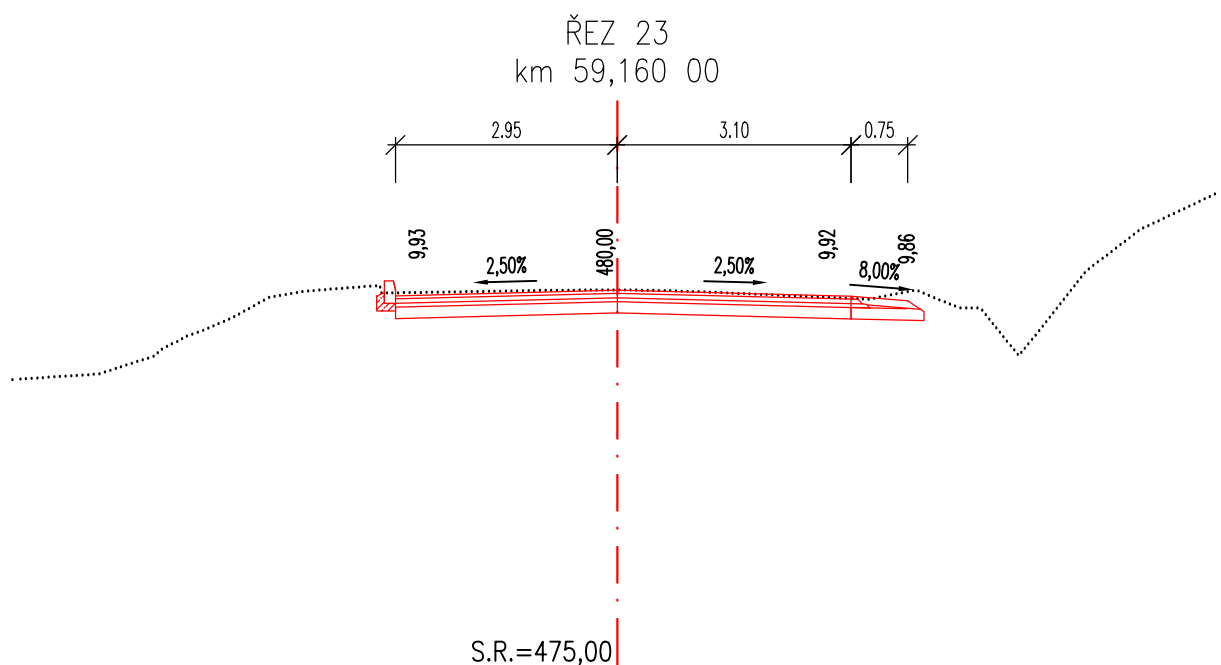
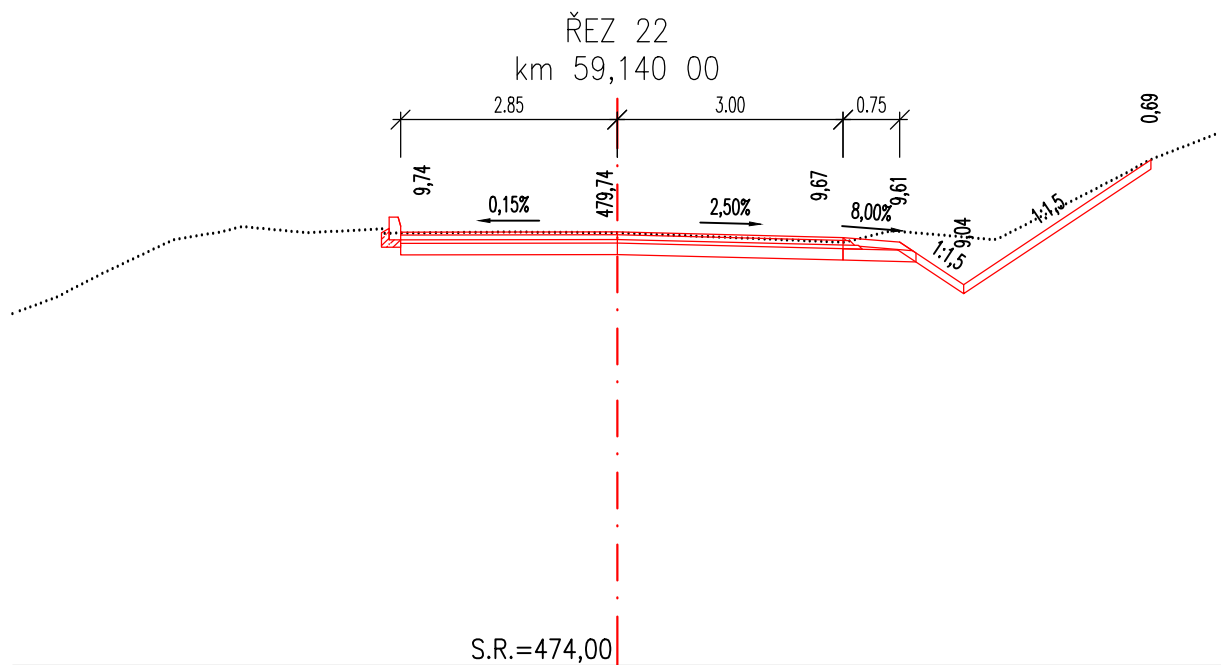
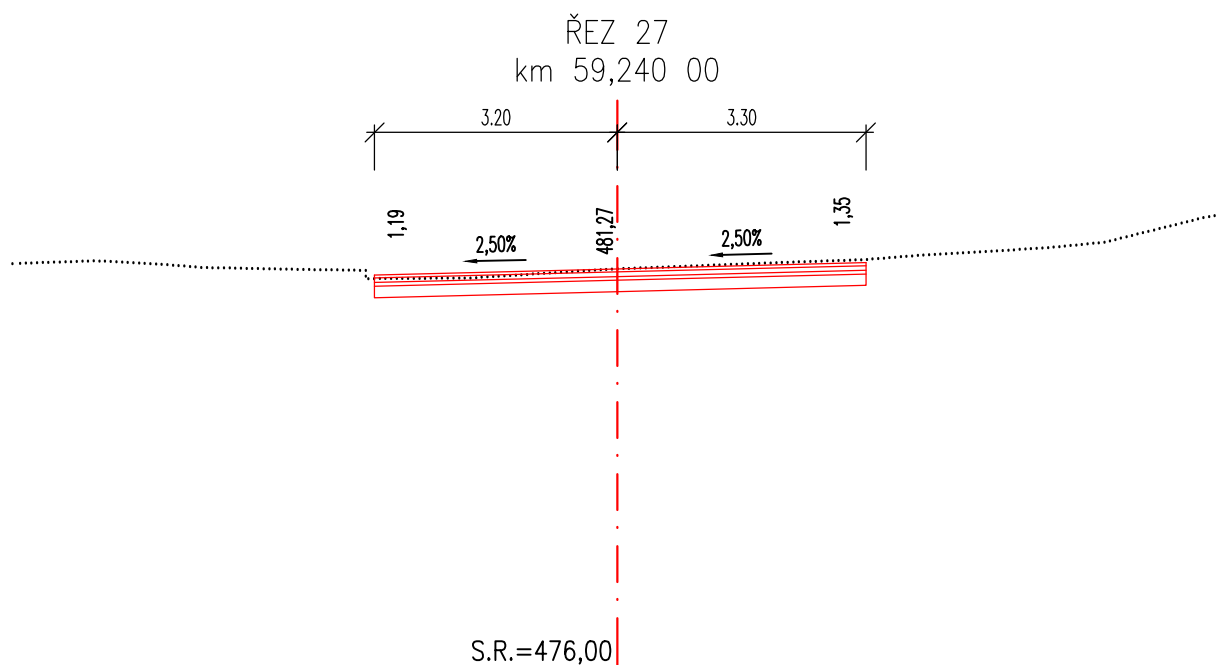
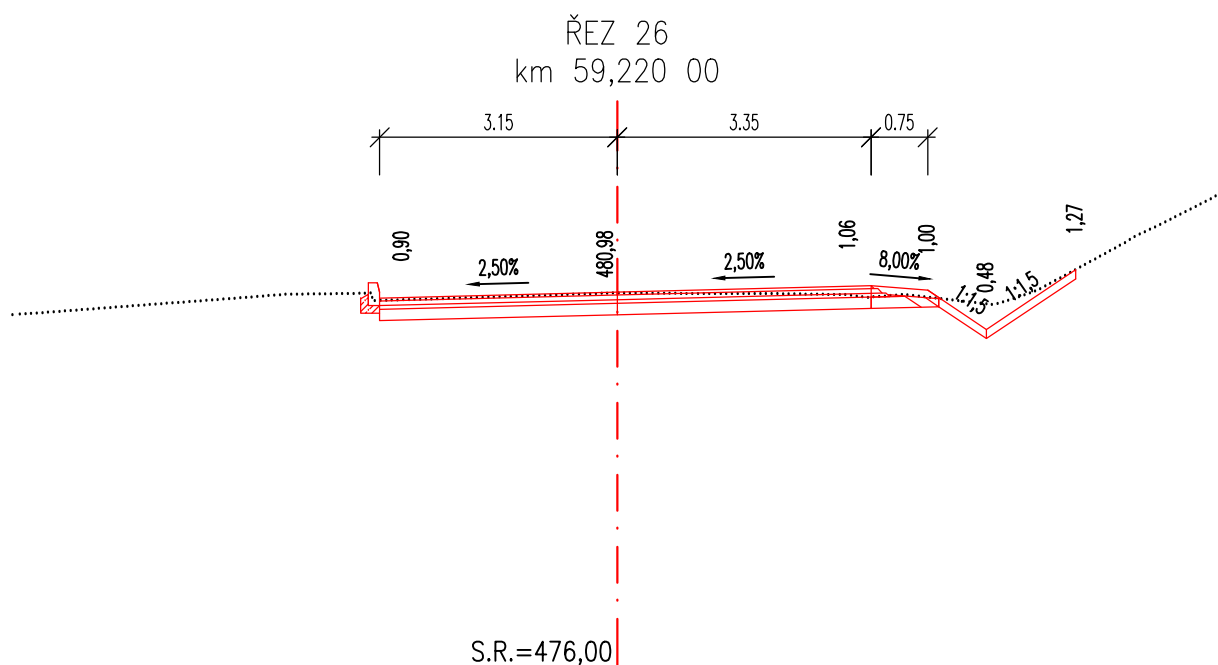
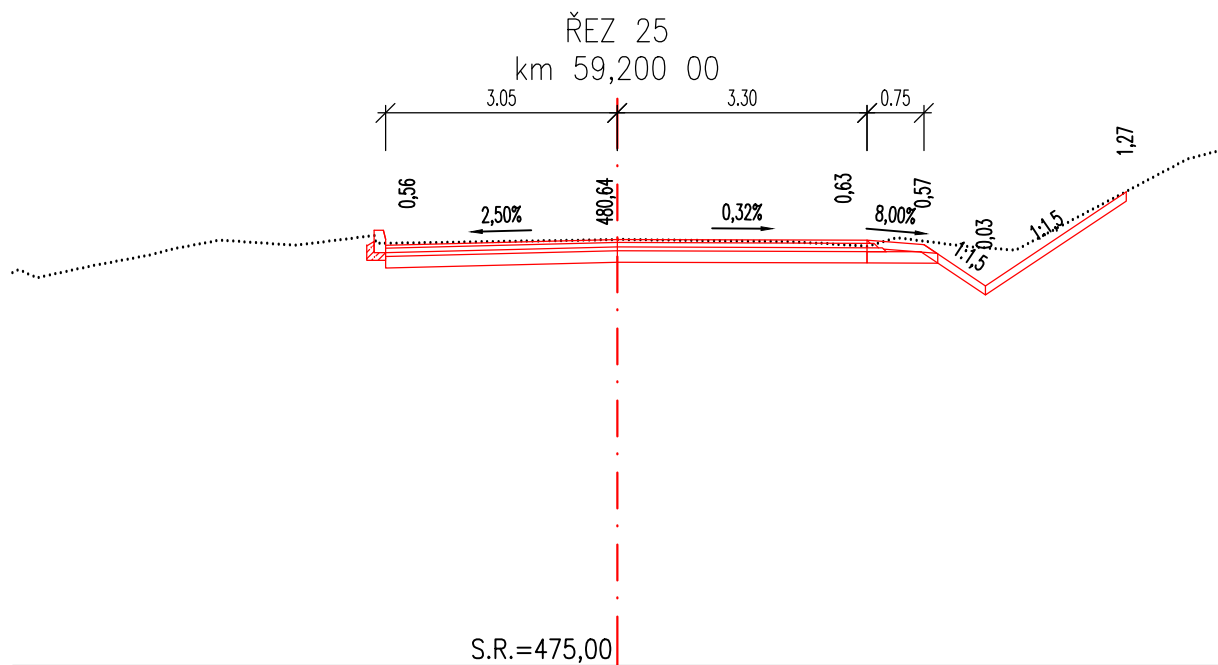
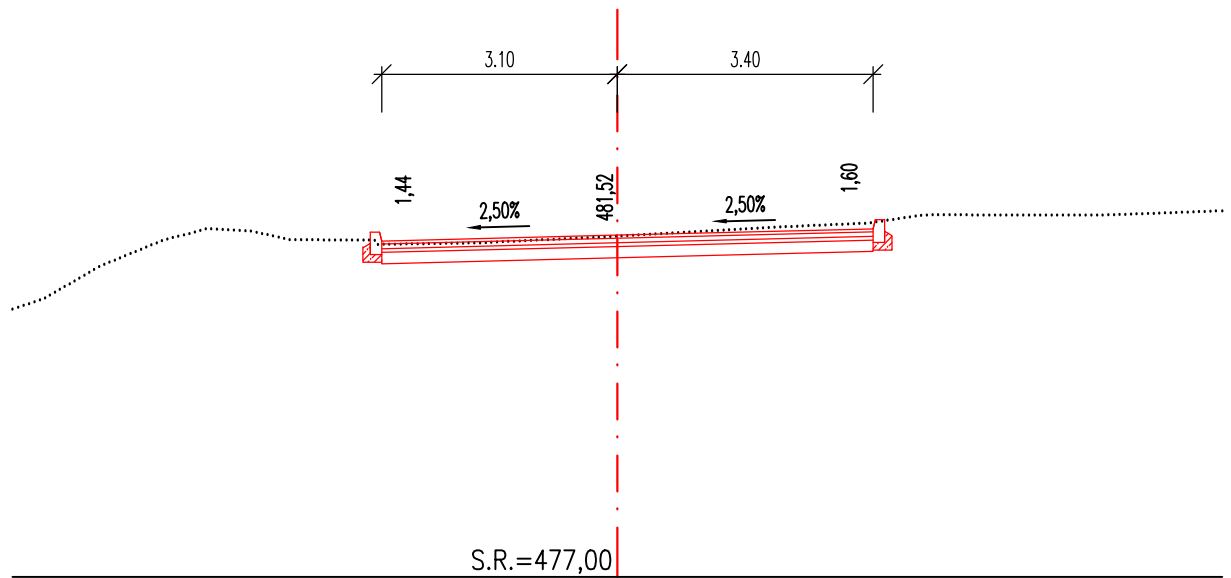


Diagram illustrating the division of a total length of 7.45m into three segments: 3.15m, 3.35m, and 0.75m. A red vertical line marks the end of the 3.15m segment.

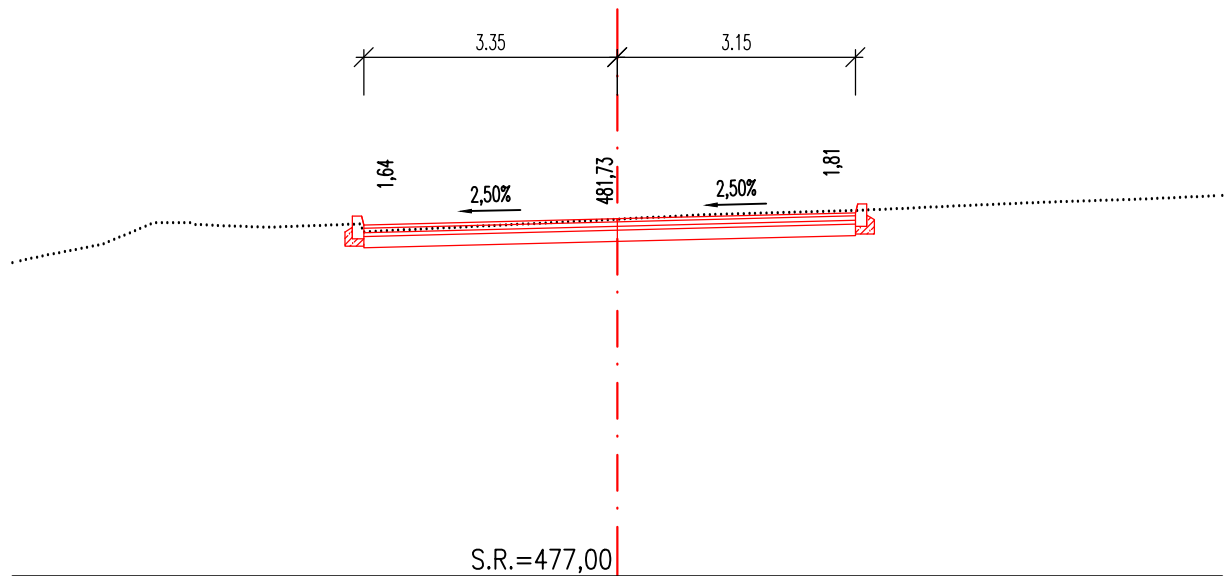




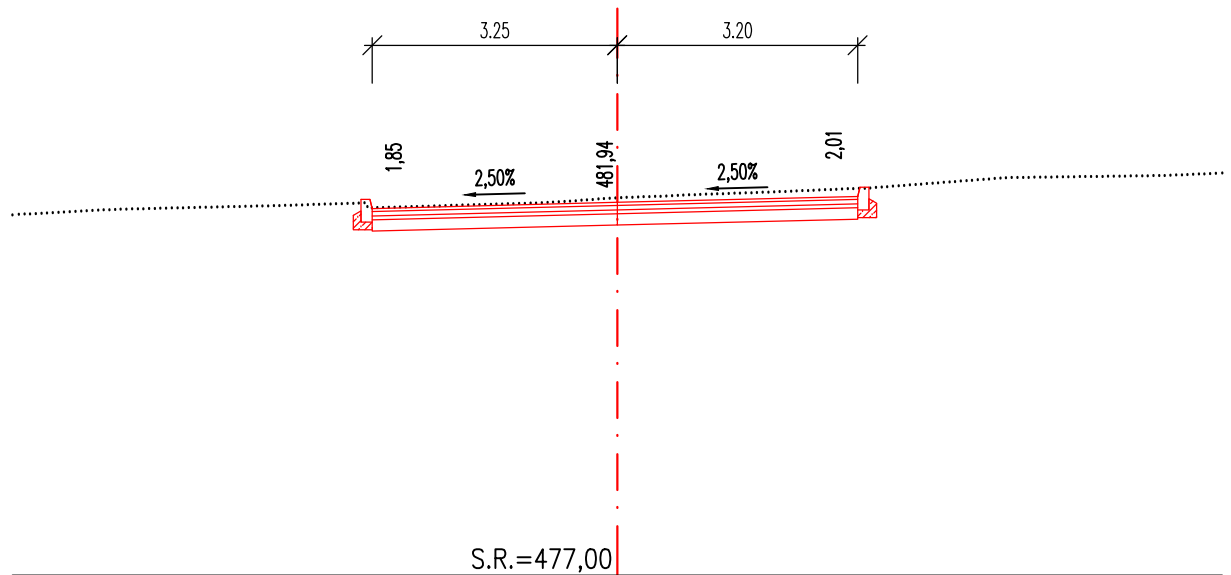
ŘEZ 28
km 59,260 00

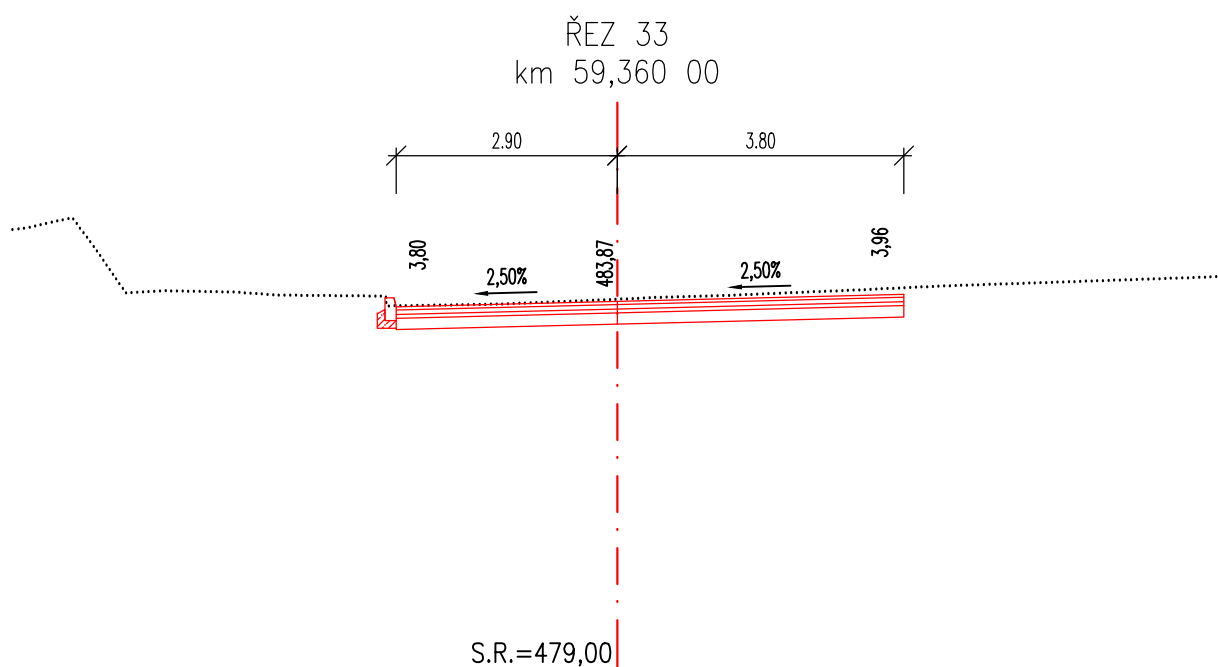
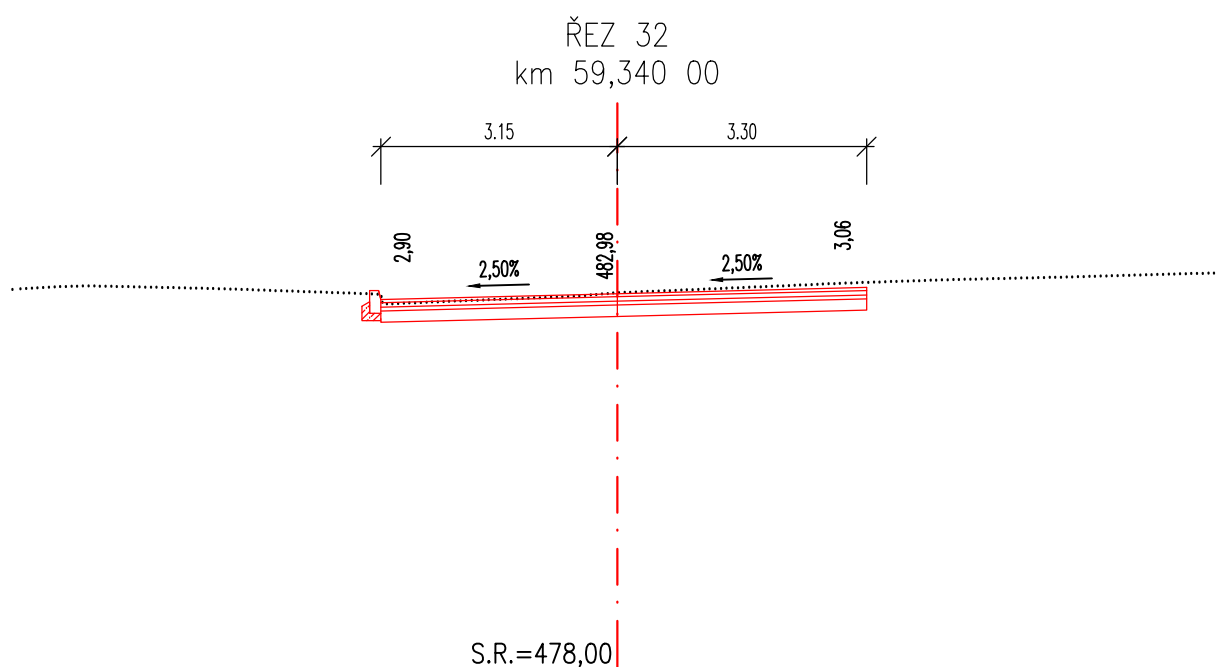
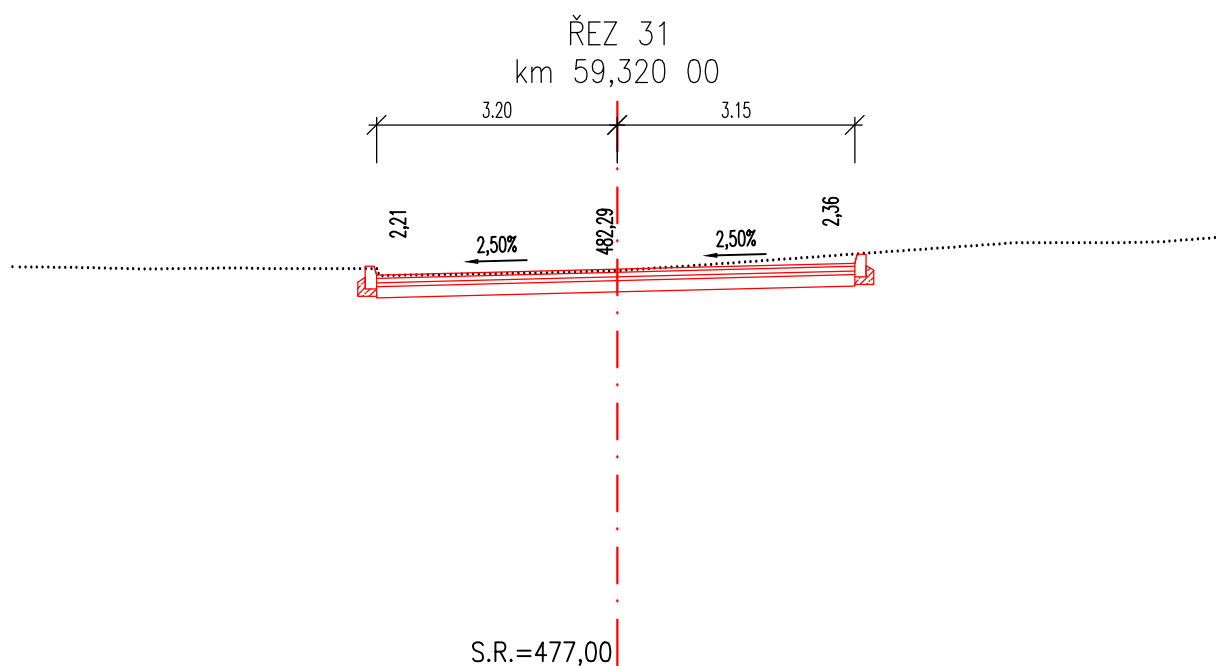


ŘEZ 29
km 59,280 00

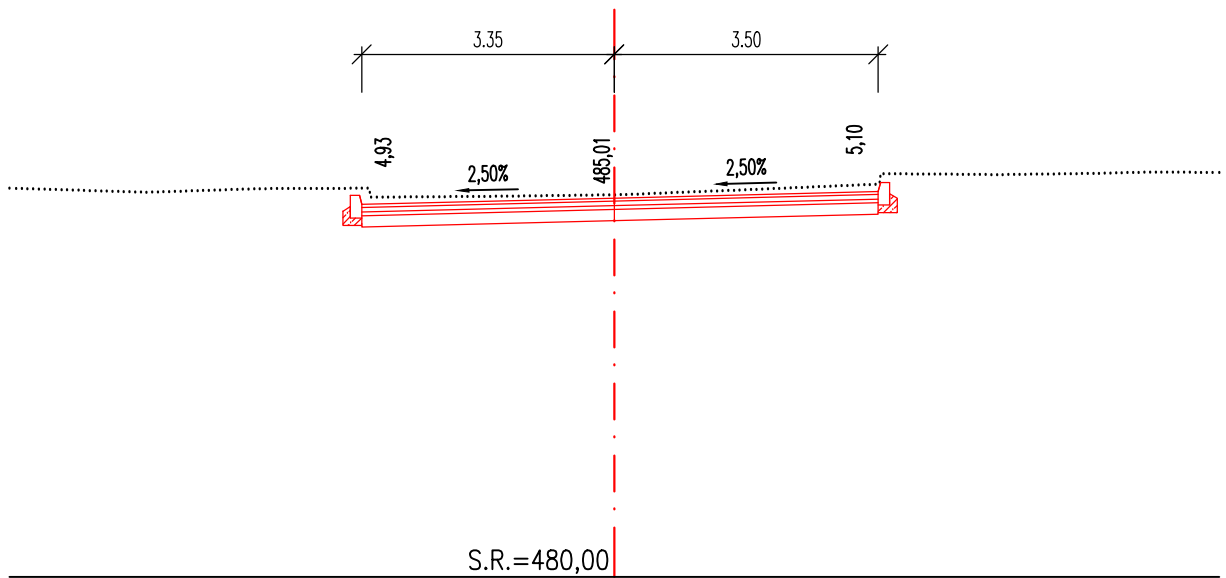


ŘEZ 30
km 59,300 00

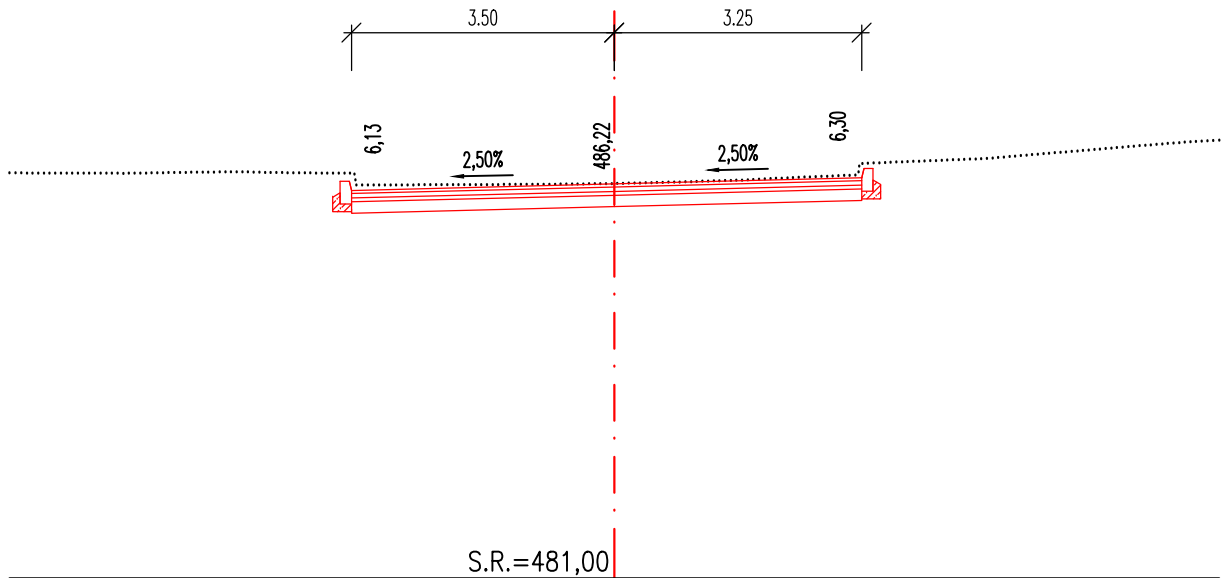




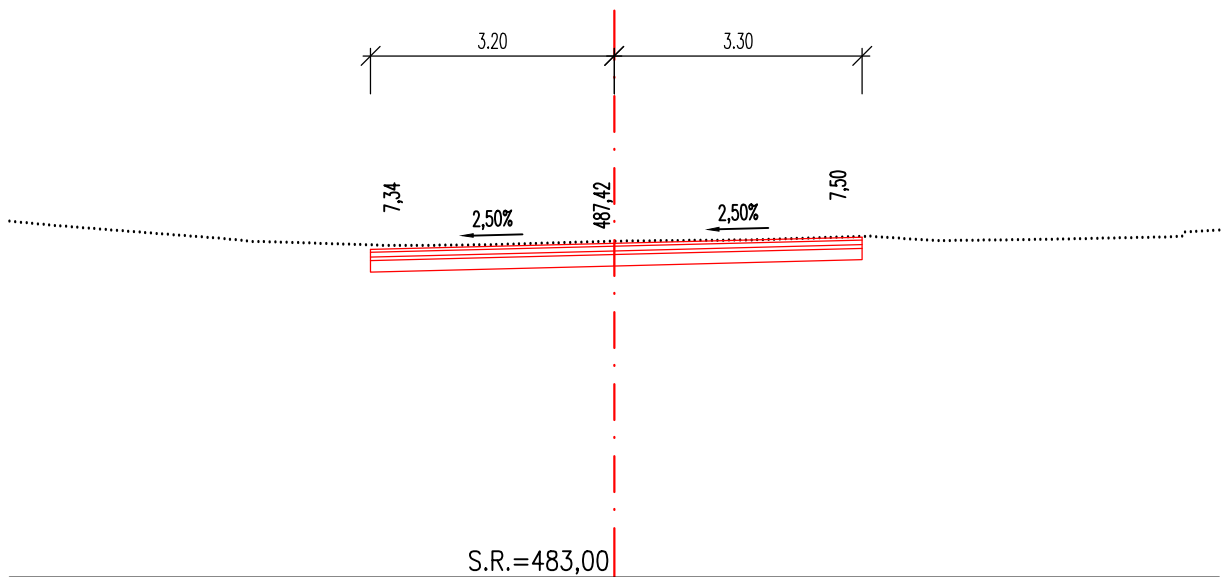
ŘEZ 34
km 59,380 00



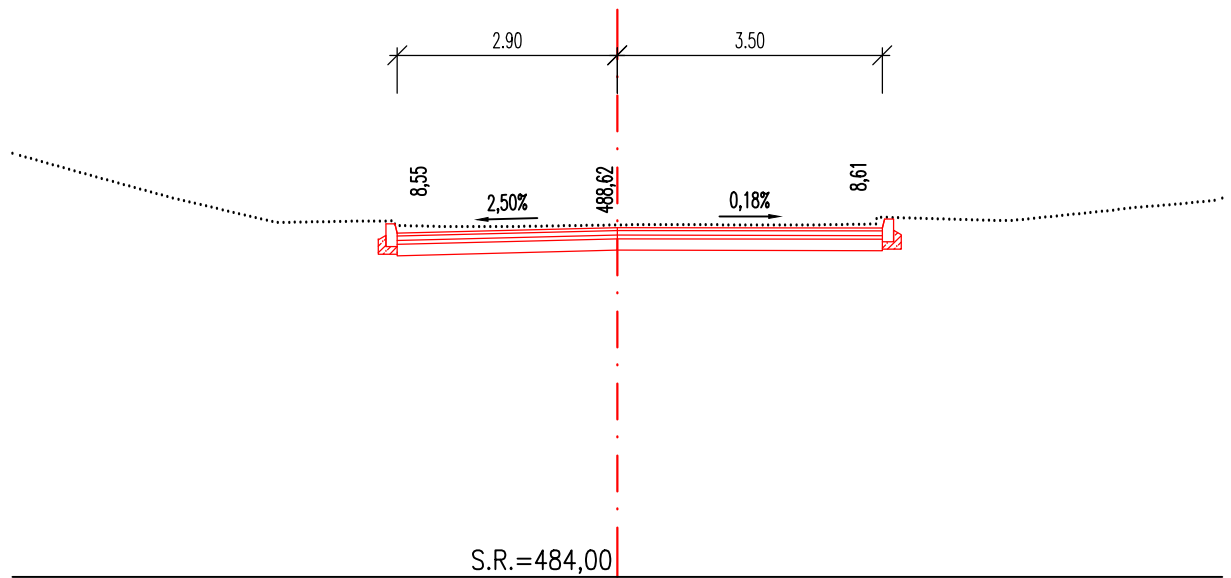
ŘEZ 35
km 59,400 00



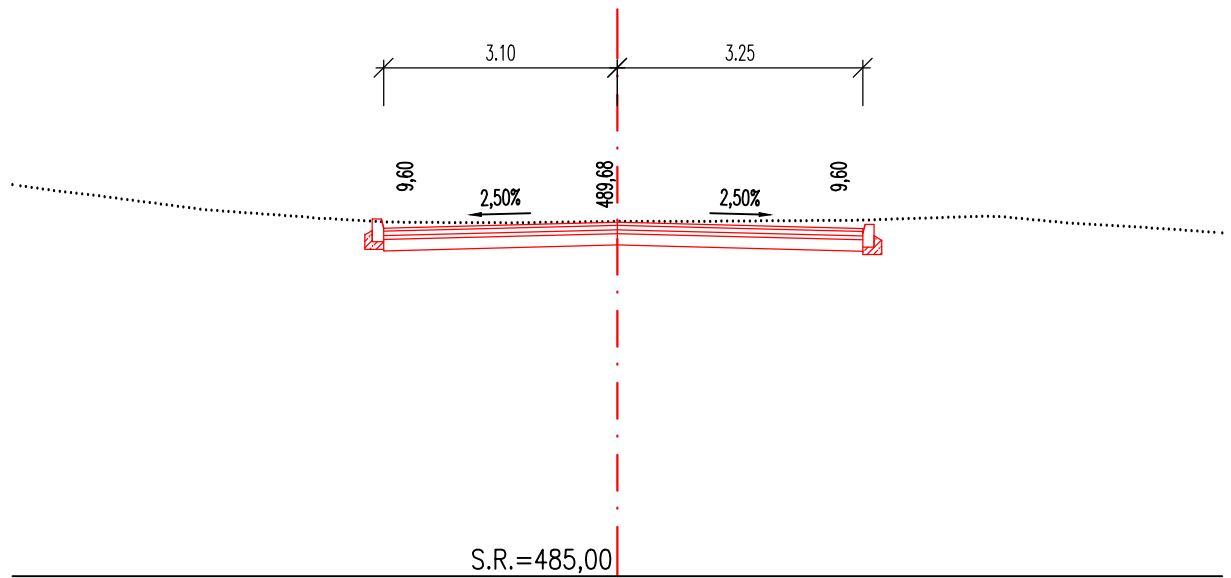
ŘEZ 36
km 59,420 00



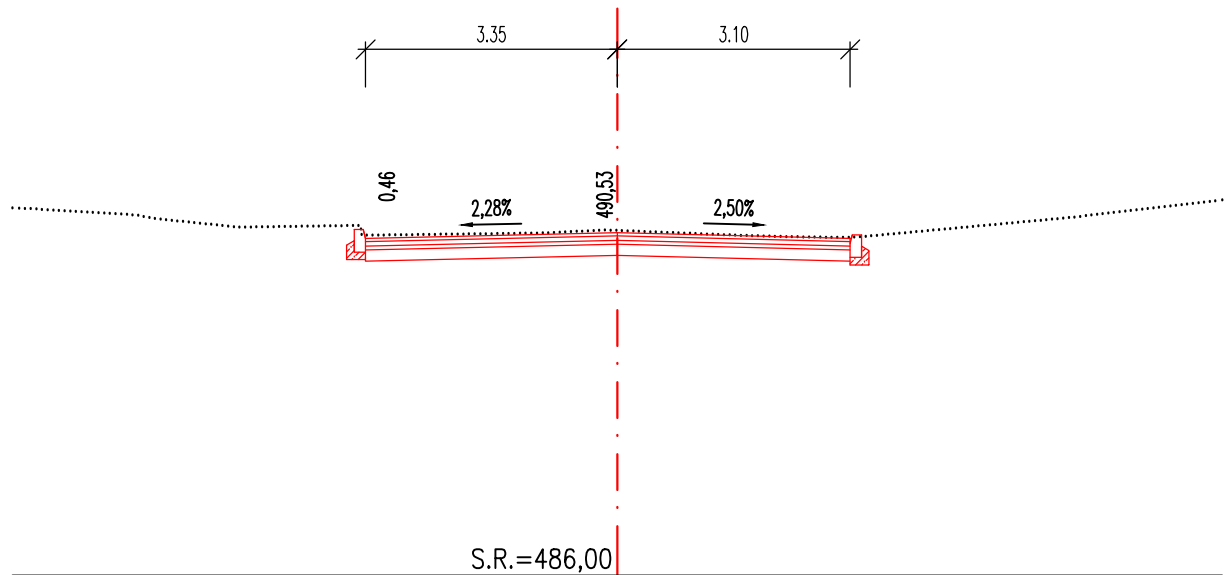
ŘEZ 37
km 59,440 00



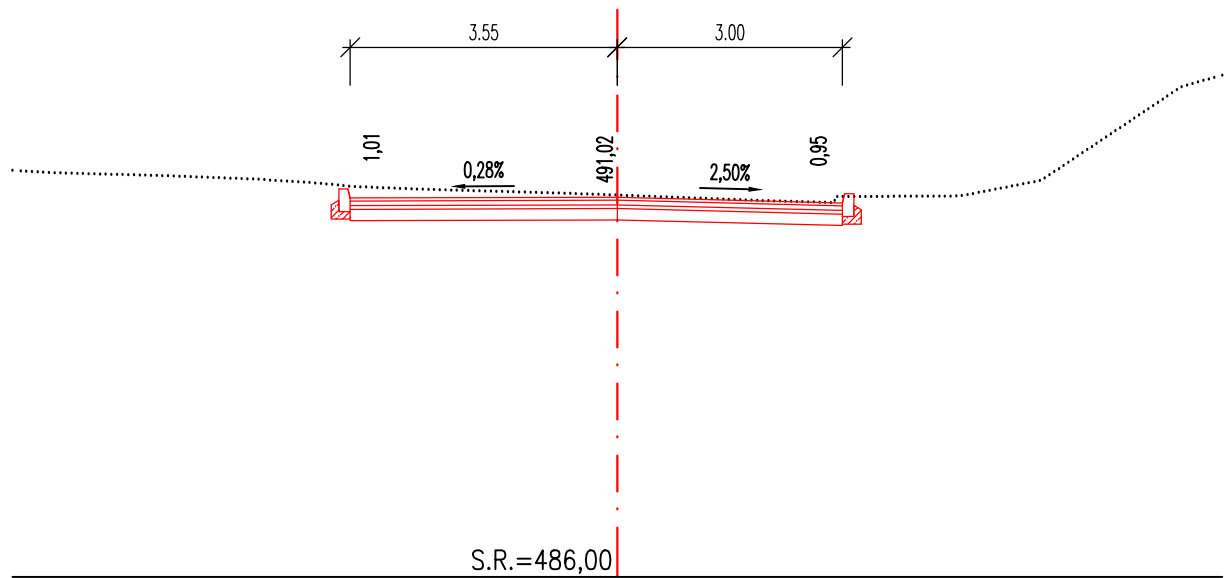
ŘEZ 38
km 59,460 00



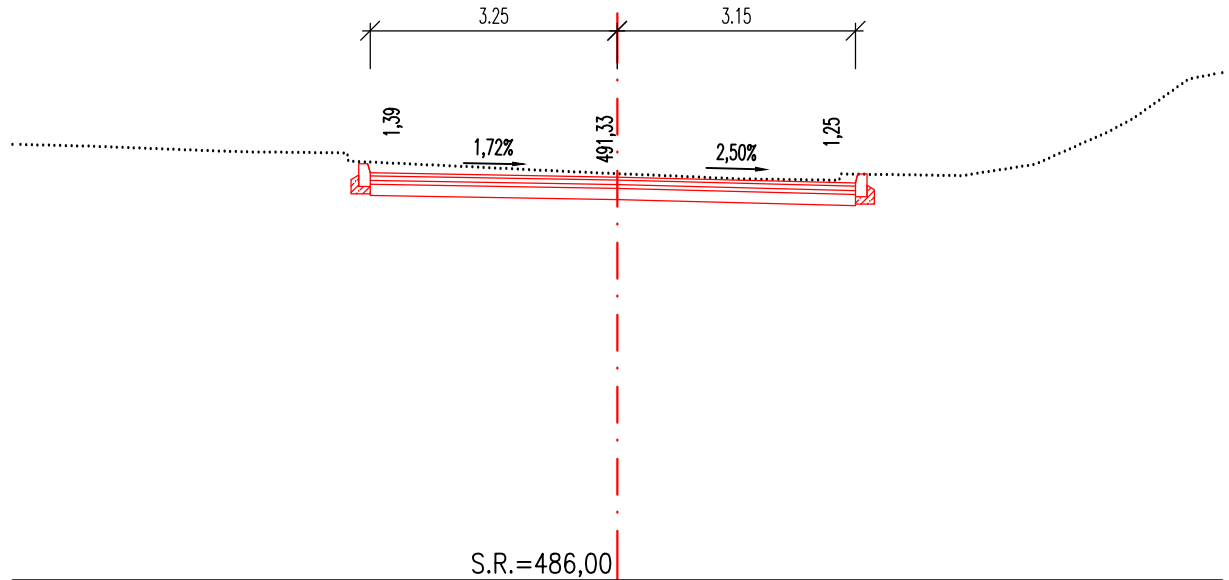
ŘEZ 39
km 59,480 00



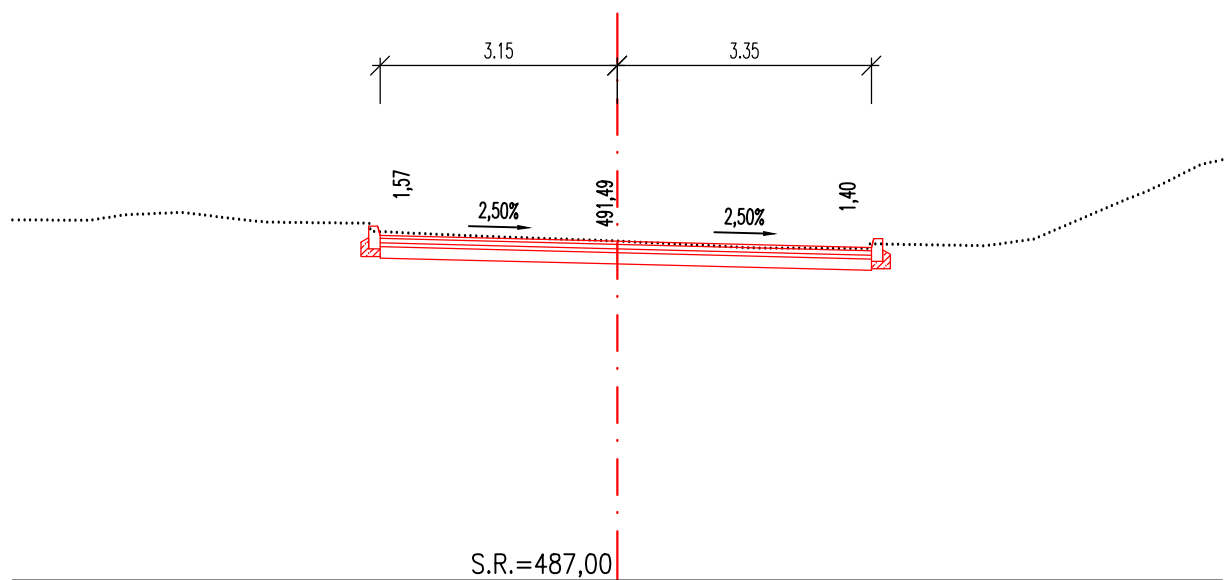
ŘEZ 40
km 59,500 00



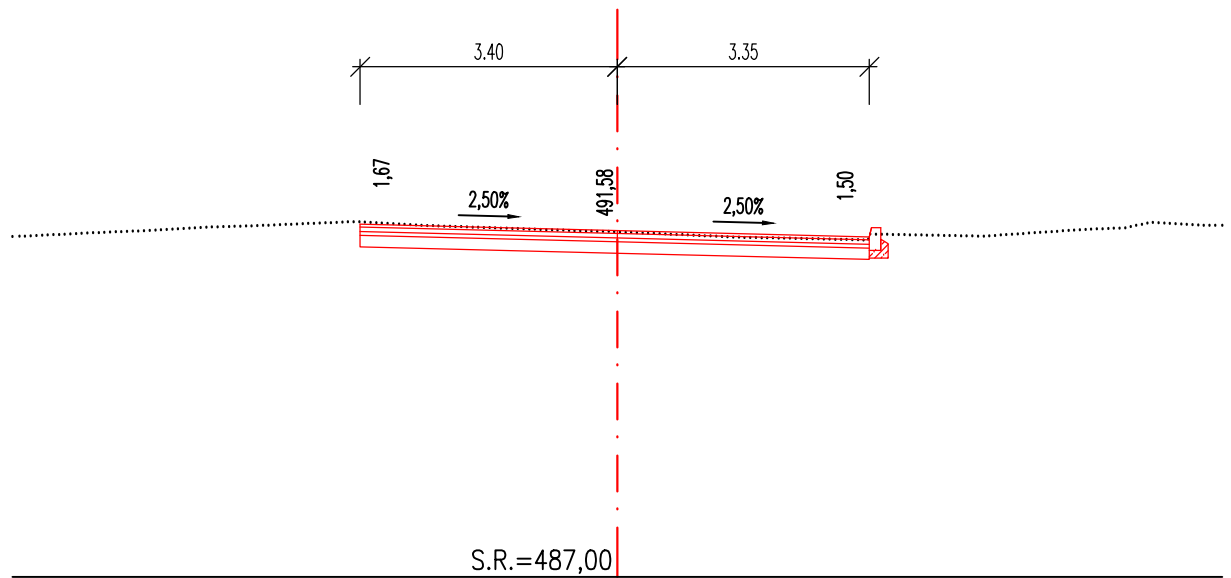
ŘEZ 41
km 59,520 00



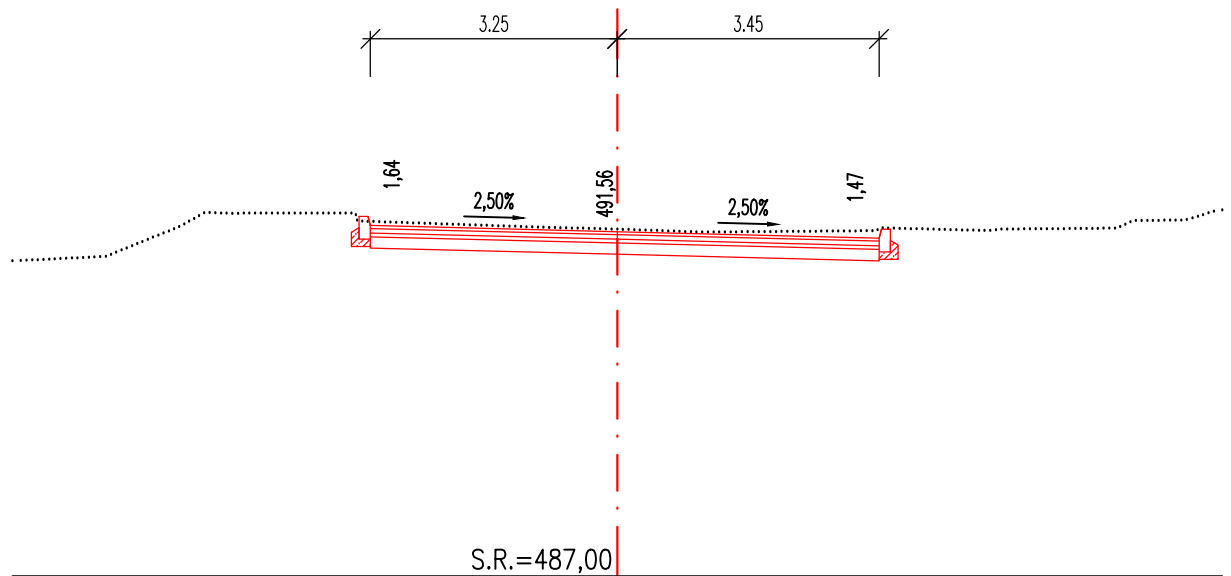
ŘEZ 42
km 59,540 00



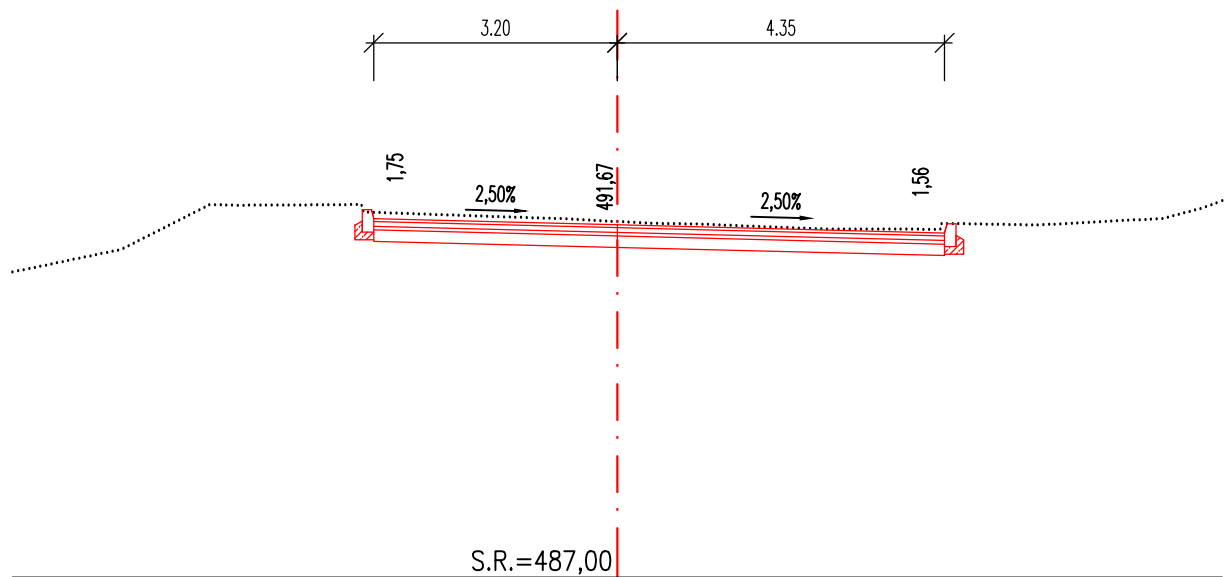
ŘEZ 43
km 59,560 00



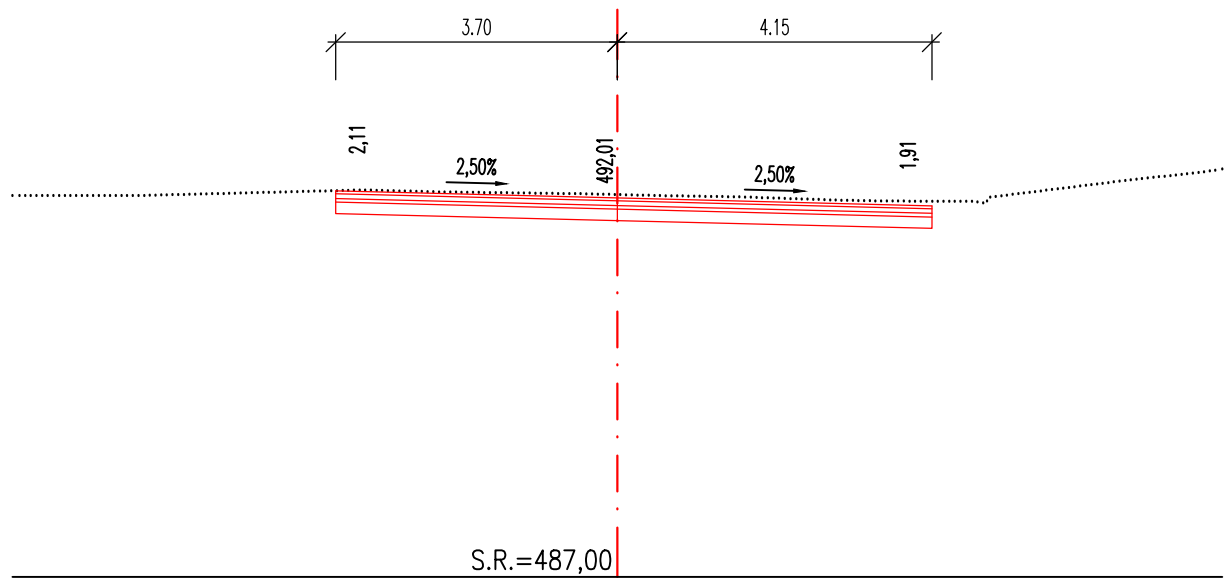
ŘEZ 44
km 59,580 00



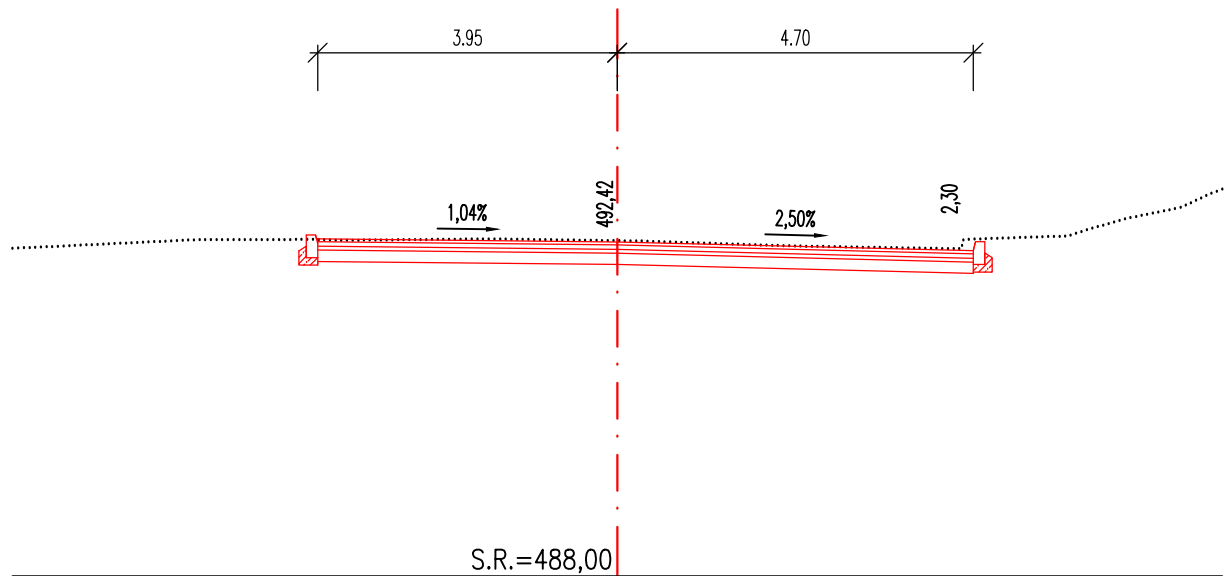
ŘEZ 45
km 59,600 00



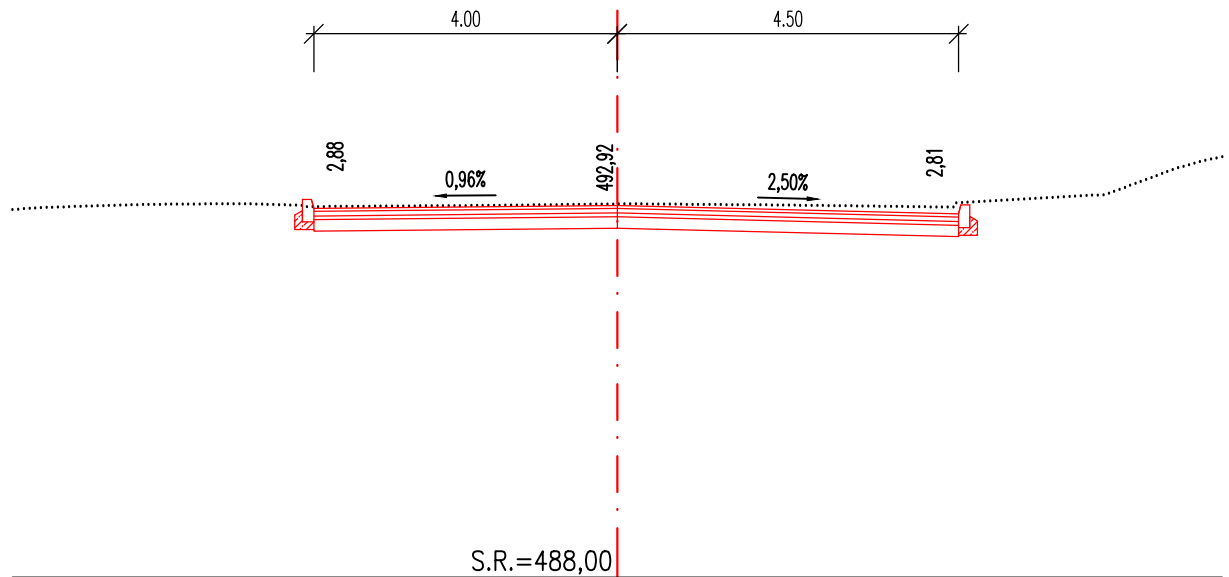
ŘEZ 46
km 59,620 00



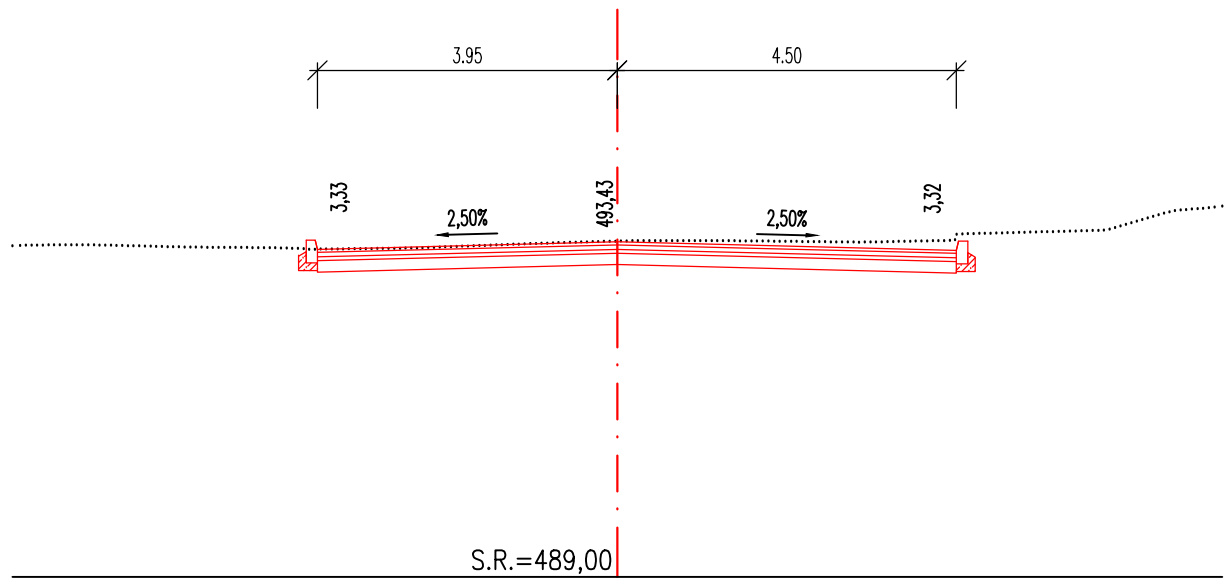
ŘEZ 47
km 59,640 00



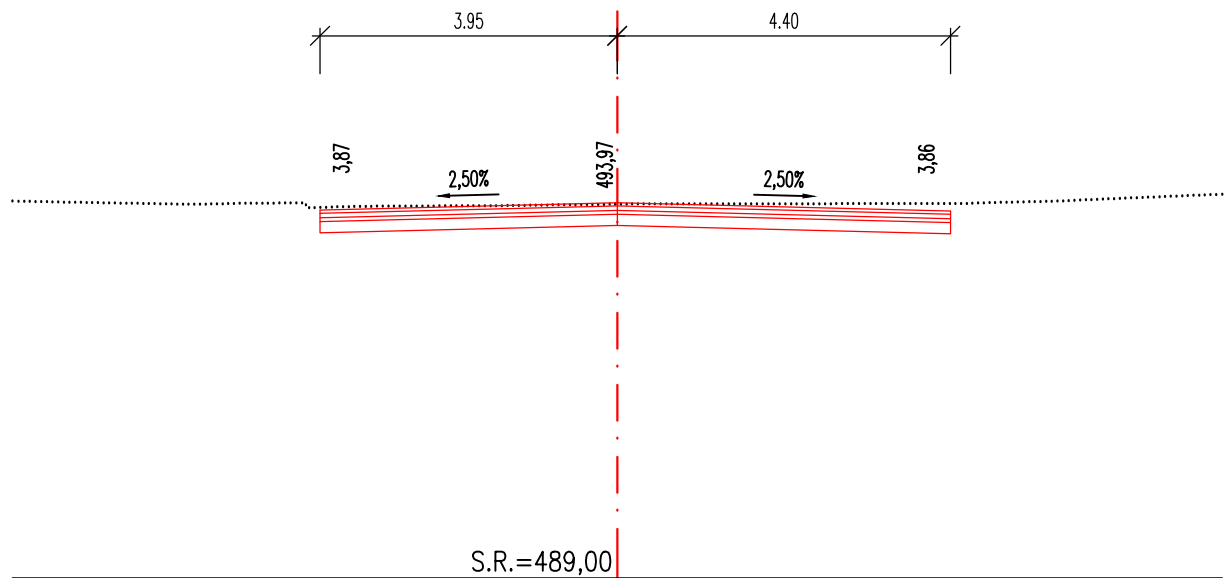
ŘEZ 48
km 59,660 00



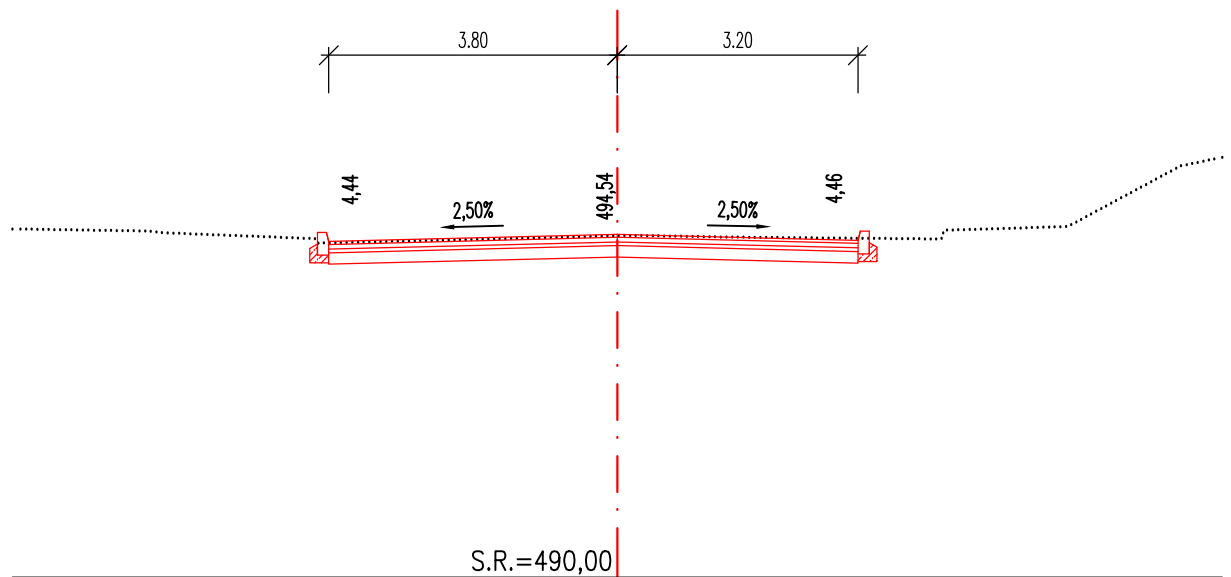
ŘEZ 49
km 59,680 00



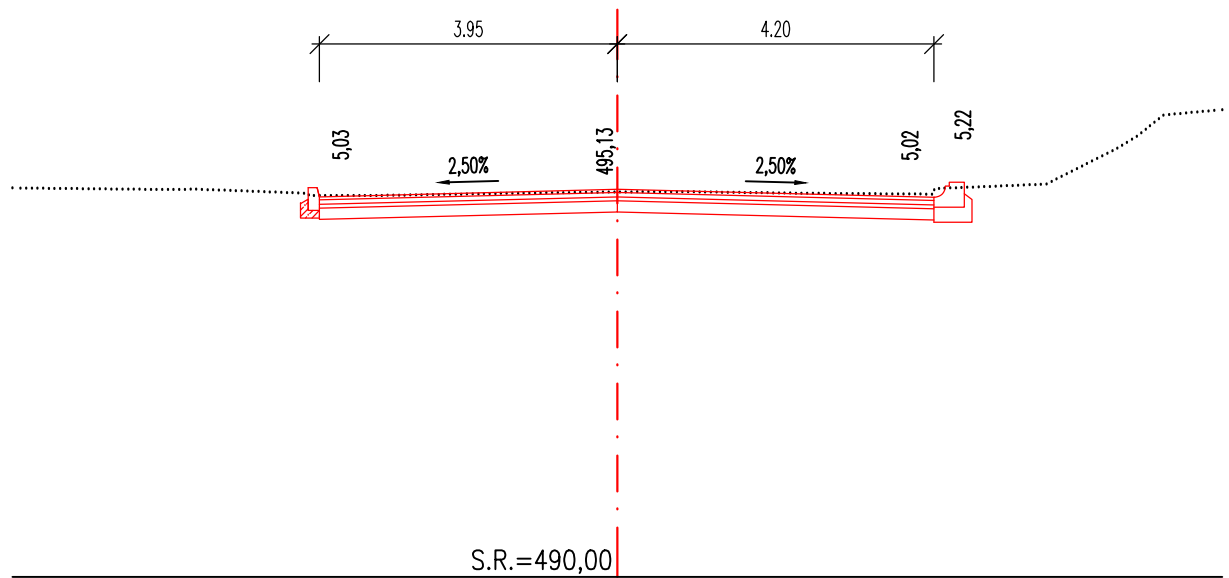
ŘEZ 50
km 59,700 00



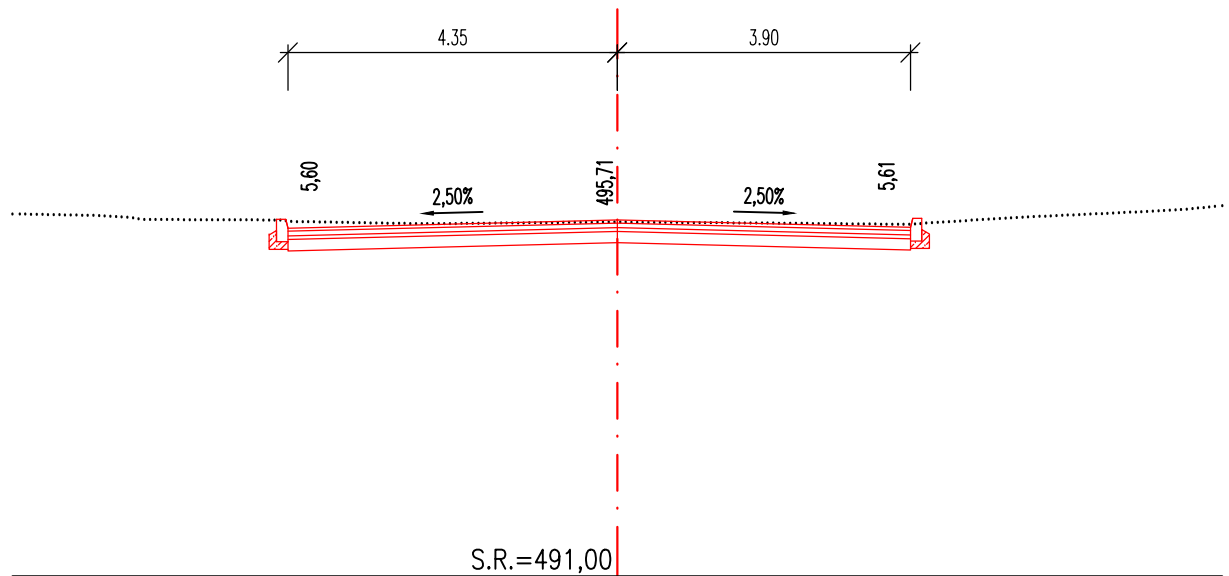
ŘEZ 51
km 59,720 00



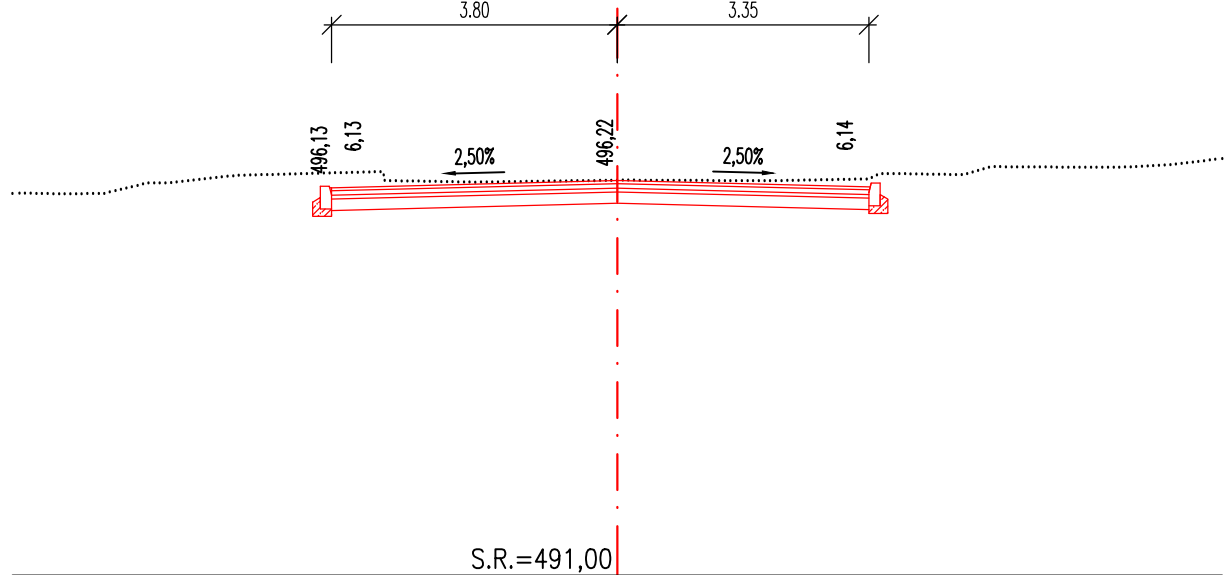
ŘEZ 52
km 59,740 00



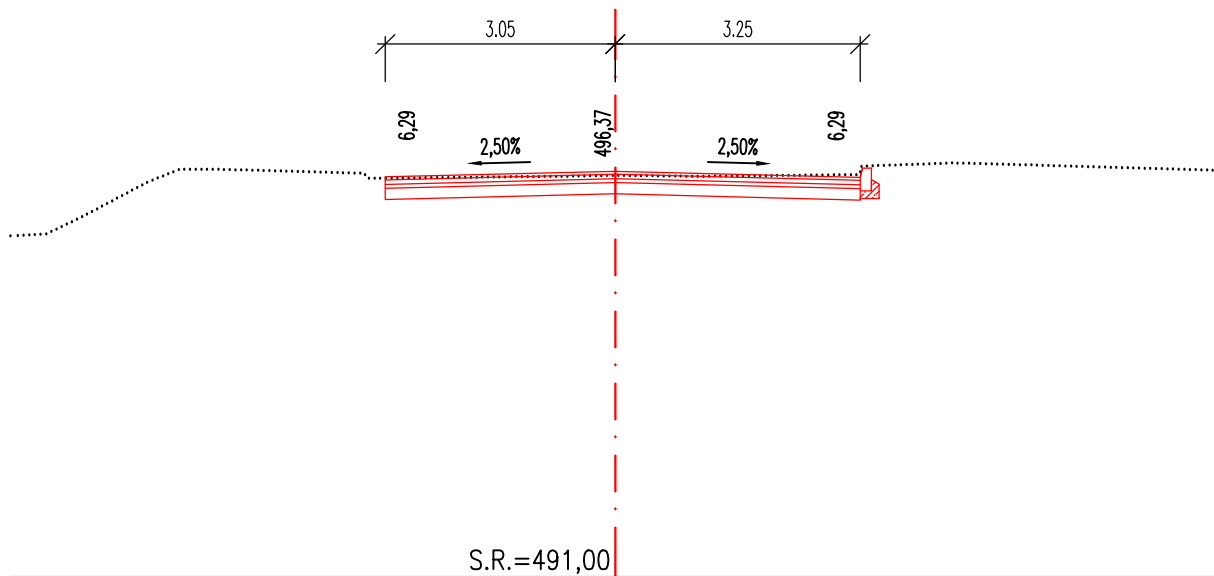
ŘEZ 53
km 59,760 00



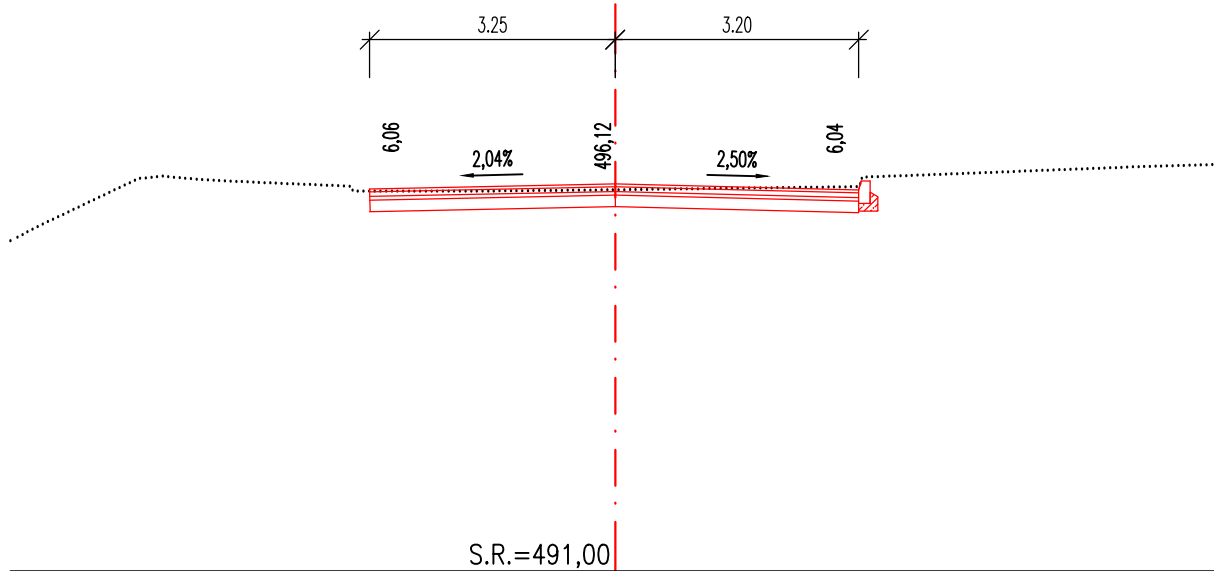
ŘEZ 54
km 59,780 00



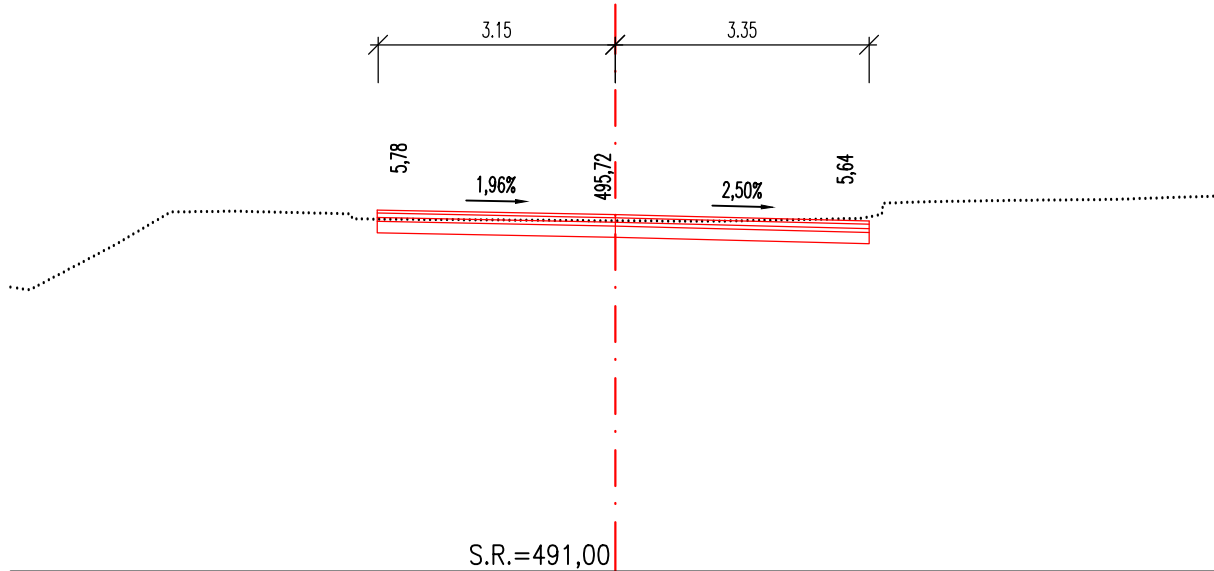
ŘEZ 55
km 59,800 00



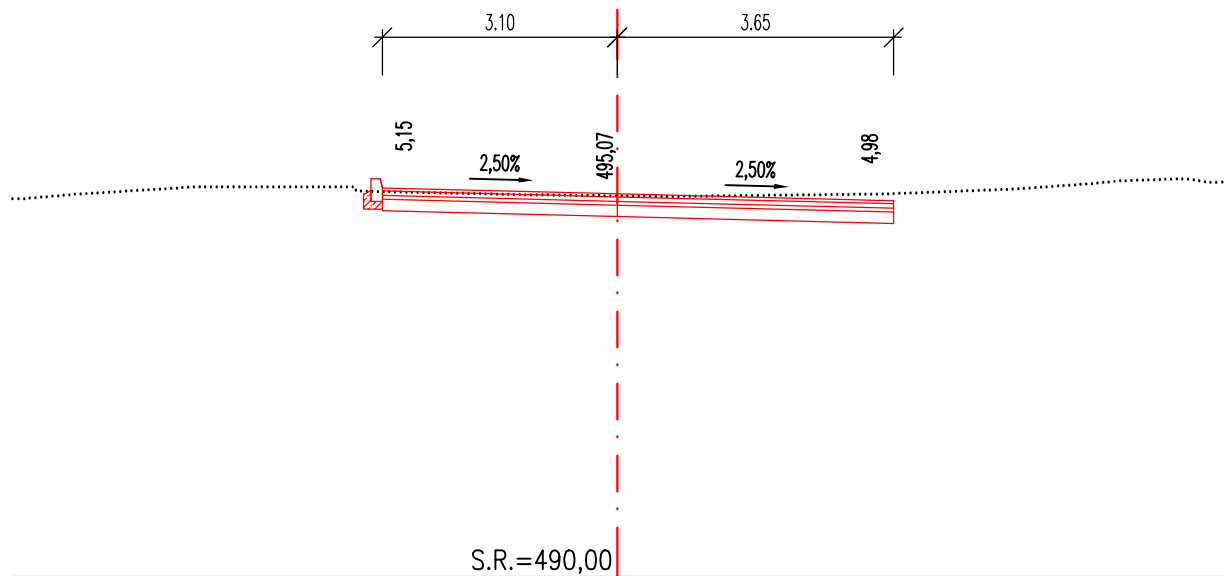
ŘEZ 56
km 59,820 00



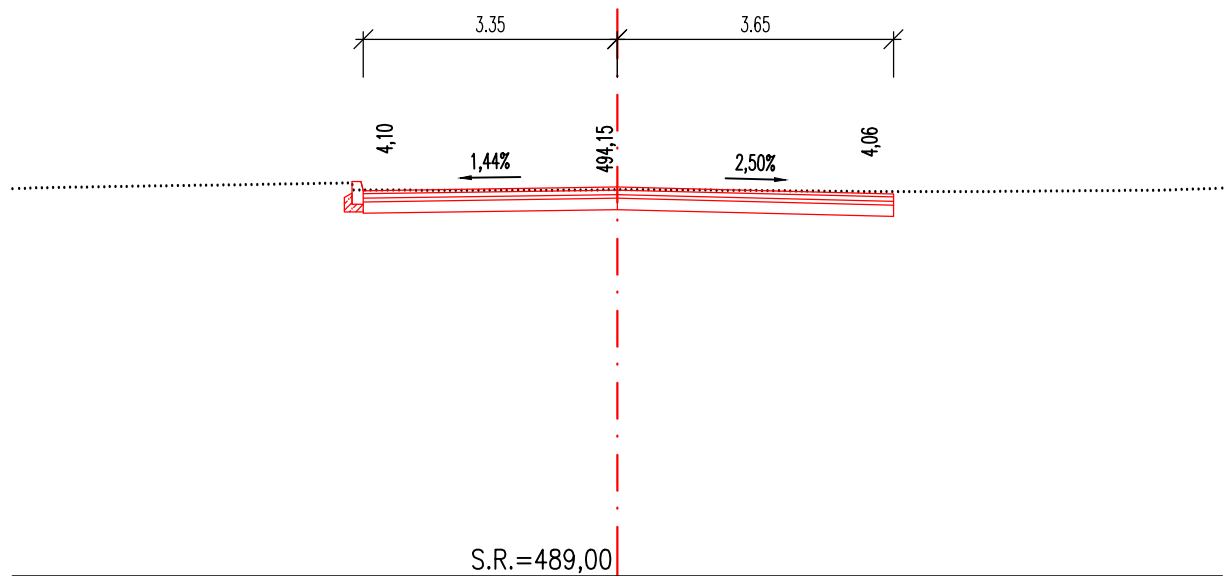
ŘEZ 57
km 59,840 00



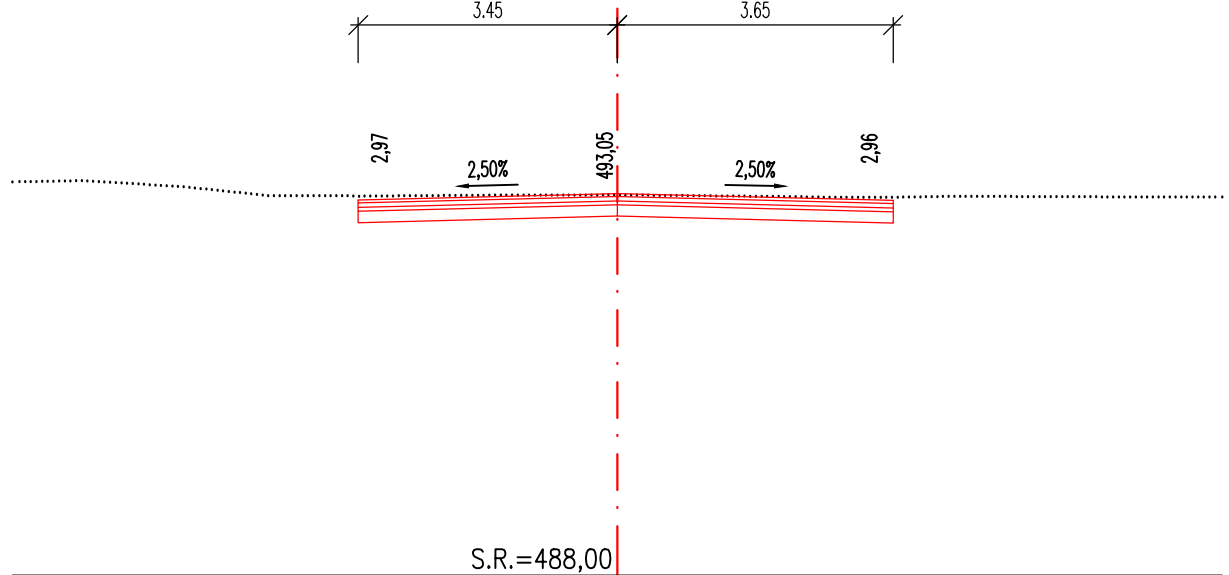
ŘEZ 58
km 59,860 00



ŘEZ 59
km 59,880 00



ŘEZ 60
km 59,900 00



ŘEZ 61
km 59,920 00

